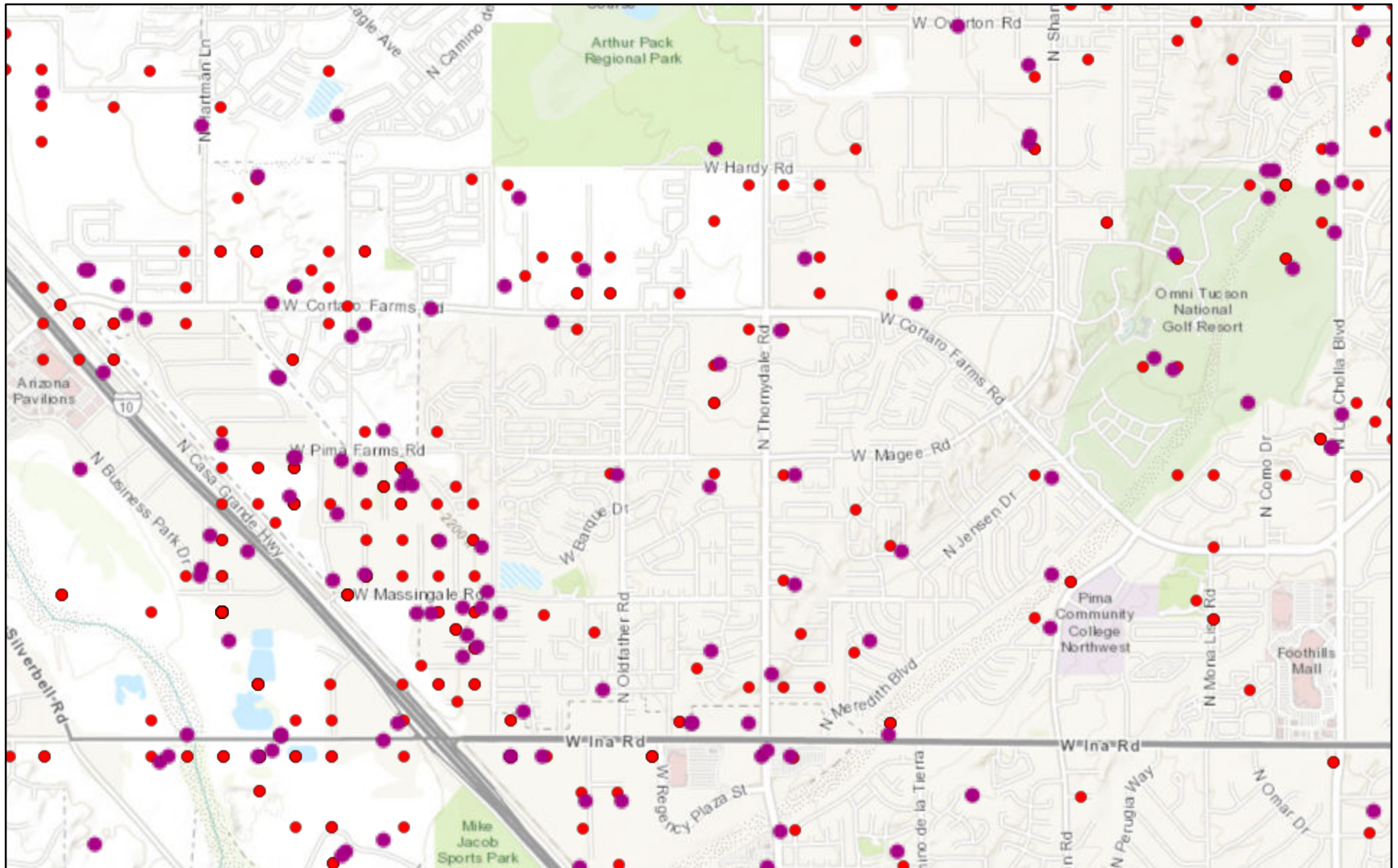
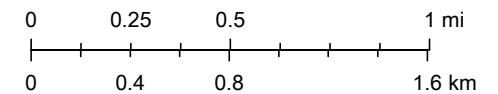


Wells Ina-I-10-Cortaro-Thornydale



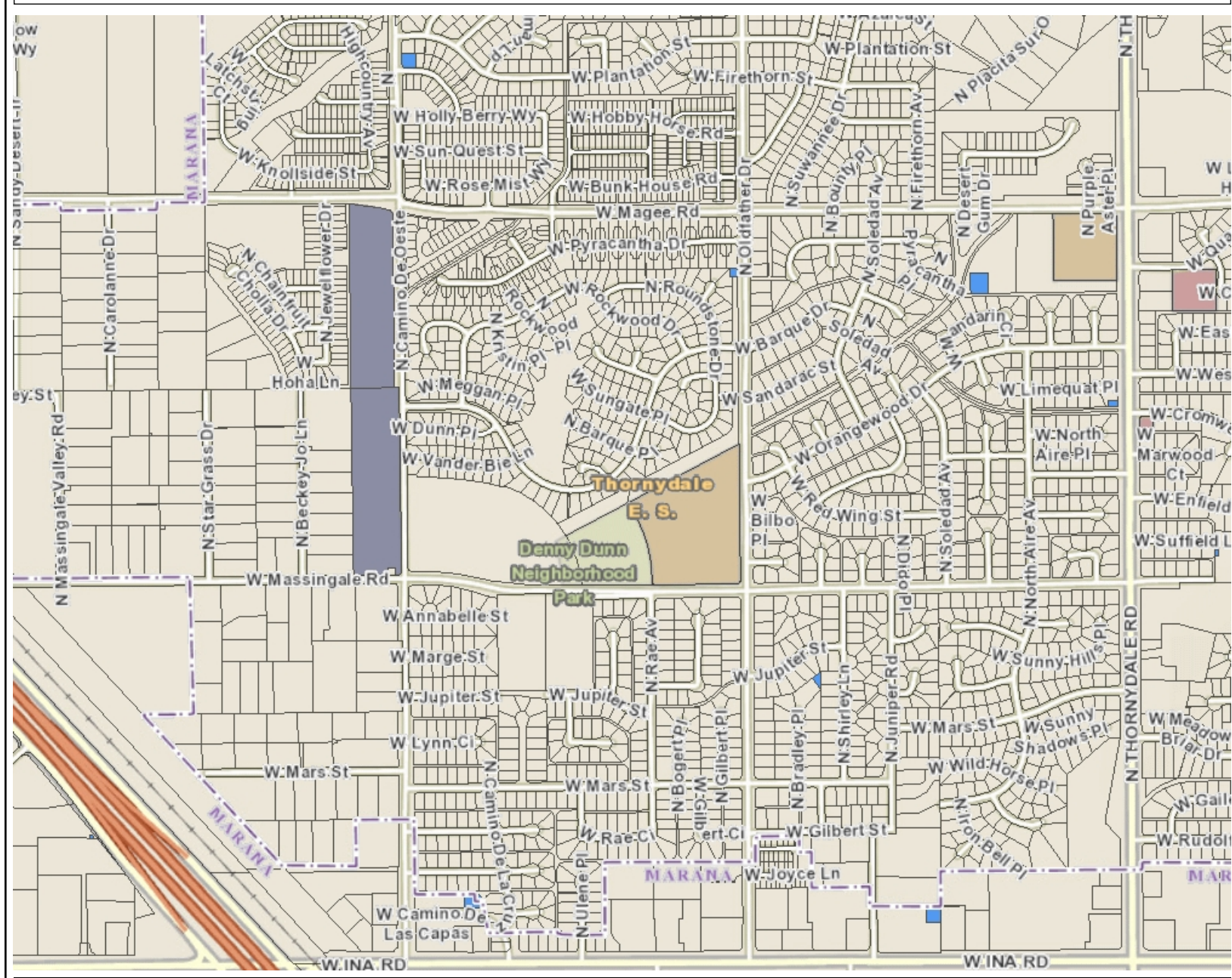
November 7, 2019

1:36,112





Sources: Esri, HERE, Garmin, Intermap, increment P Corp., GEBCO, USGS,

PimaMaps Tucson Owned Boykin & Higinio



2,000.0 0 1,000.00

  This map is a user generated static output from an Internet mapping site and is for reference only. Data layers that appear on this map are subject to Pima

Feet	County's ITD GIS disclaimer and use restrictions.
------	---

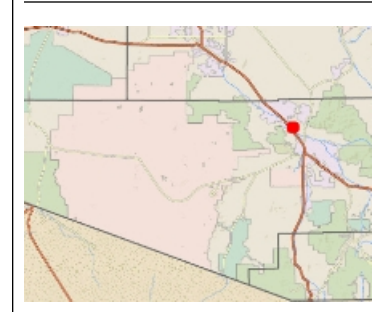


This map is a user generated static output from an Internet mapping site and is for reference only. Data layers that appear on this map are subject to Pima County's ITD GIS disclaimer and use restrictions.

Legend

-  Parcels - Tucson Owned

 -  Water
 -  Transportation
 -  Sold
 -  Parks
 -  Unknown
 -  Rio Nuevo
 -  City Facilities
 -  Easements
 -  Economic Development
 -  Tucson Airport Authority
 -  Police/Library
 -  Fire
 -  Open Space
 -  R/W
 -  Community Services
 -  Surplus



Notes: