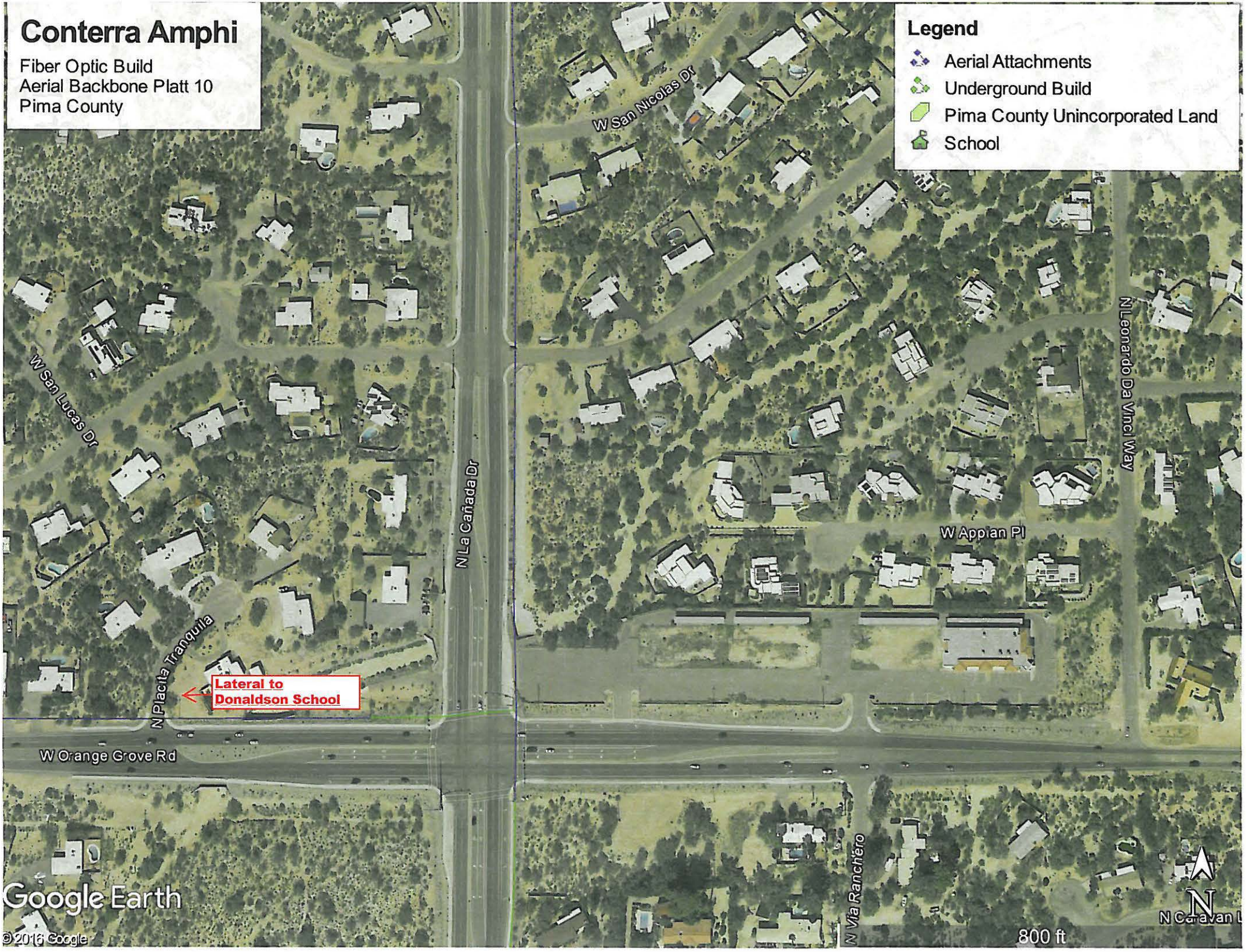
Conterra Amphi
Fiber Optic Build
Aerial Backbone Platt 10
Pima County
Legend
Aerial Attachments
Underground Build
Pima County Unincorporated Land
School
W San Nicolas Dr
W San Lucas Dr
N La Cañada Dr
N Leonardo Da Vinci Way
W Appian Pl
N Placita Tranquila
Lateral to
Donaldson School
W Orange Grove Rd
N Via Ranchero
N Caravan L
800 ft
Google Earth
© 2016 Google

Conterra Amphi

Fiber Optic Build
Aerial Backbone Platt 11
Pima County

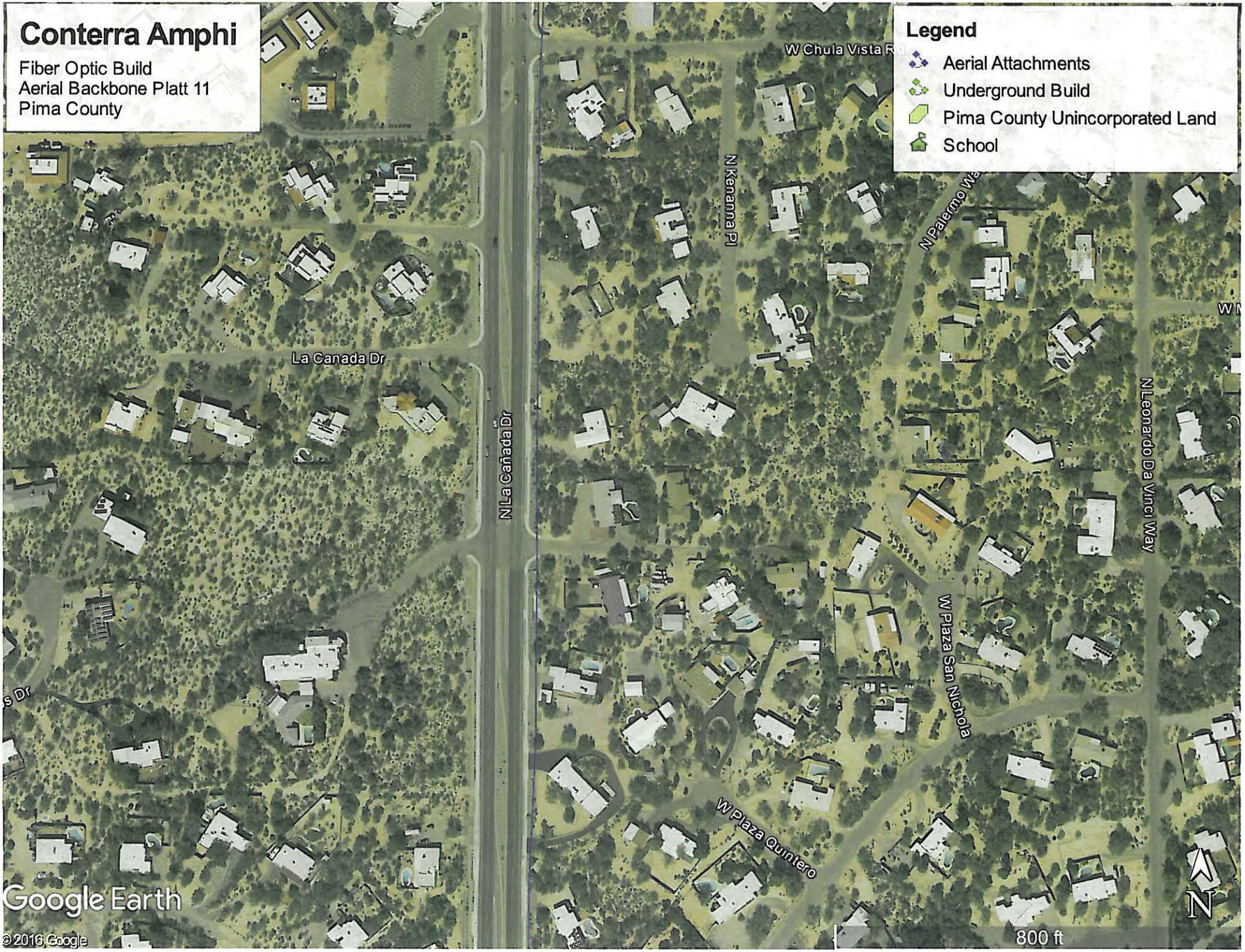

Conterra Amphi

Fiber Optic Build
Aerial Backbone Platt 12
Pima County

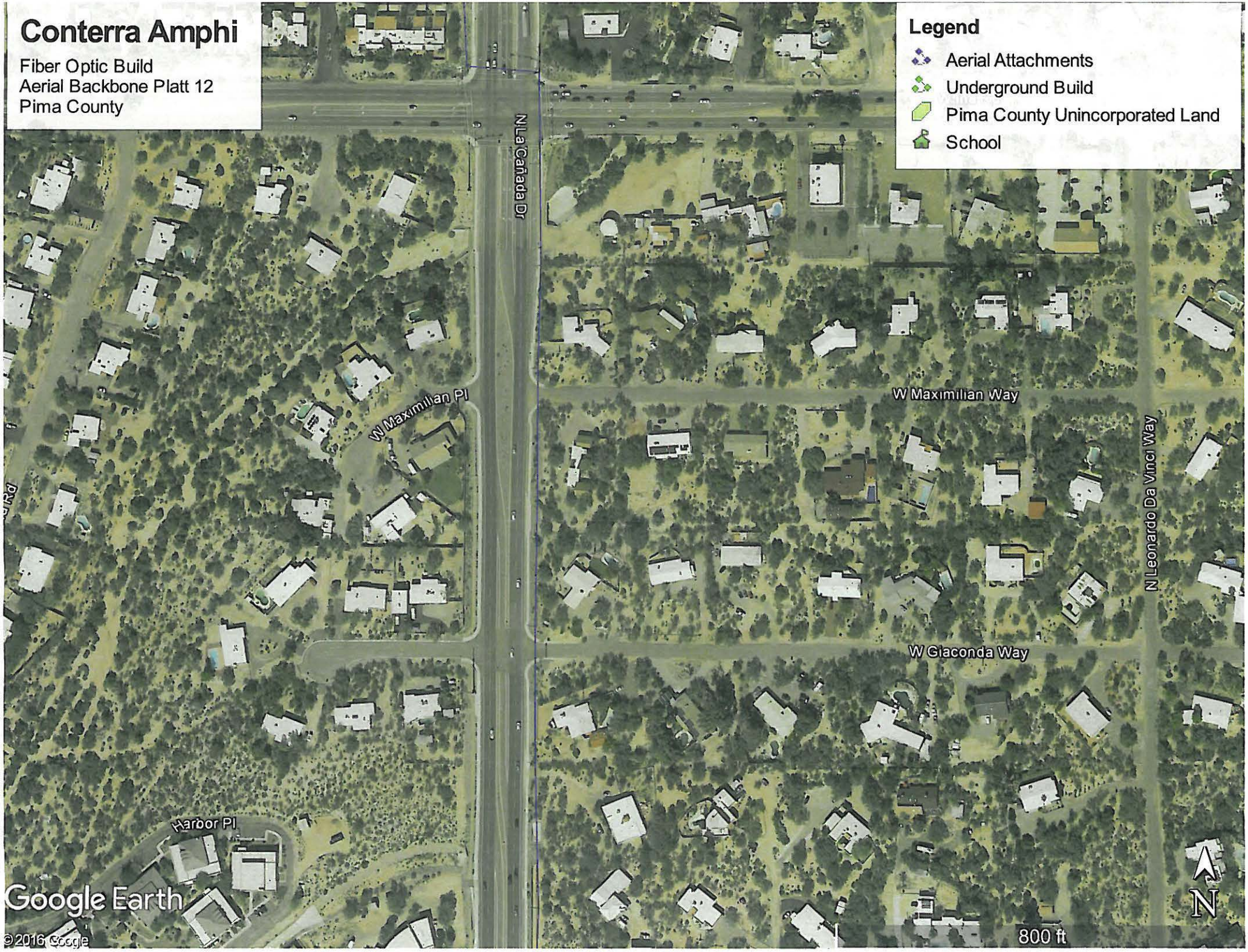

Conterra Amphi
Fiber Optic Build
Aerial Backbone Platt 13
Pima County
Legend
Aerial Attachments
Underground Build
Pima County Unincorporated Land
School
N La Cañada Dr
N Obregon Dr
N Ellison Dr
W San Annetta Dr
Cerrada Guerrero
N San Pasquale Ave
W Cer Colima
N San Blas Dr
N San Blas Cir
Google Earth
© 2016 Google
800 ft
N

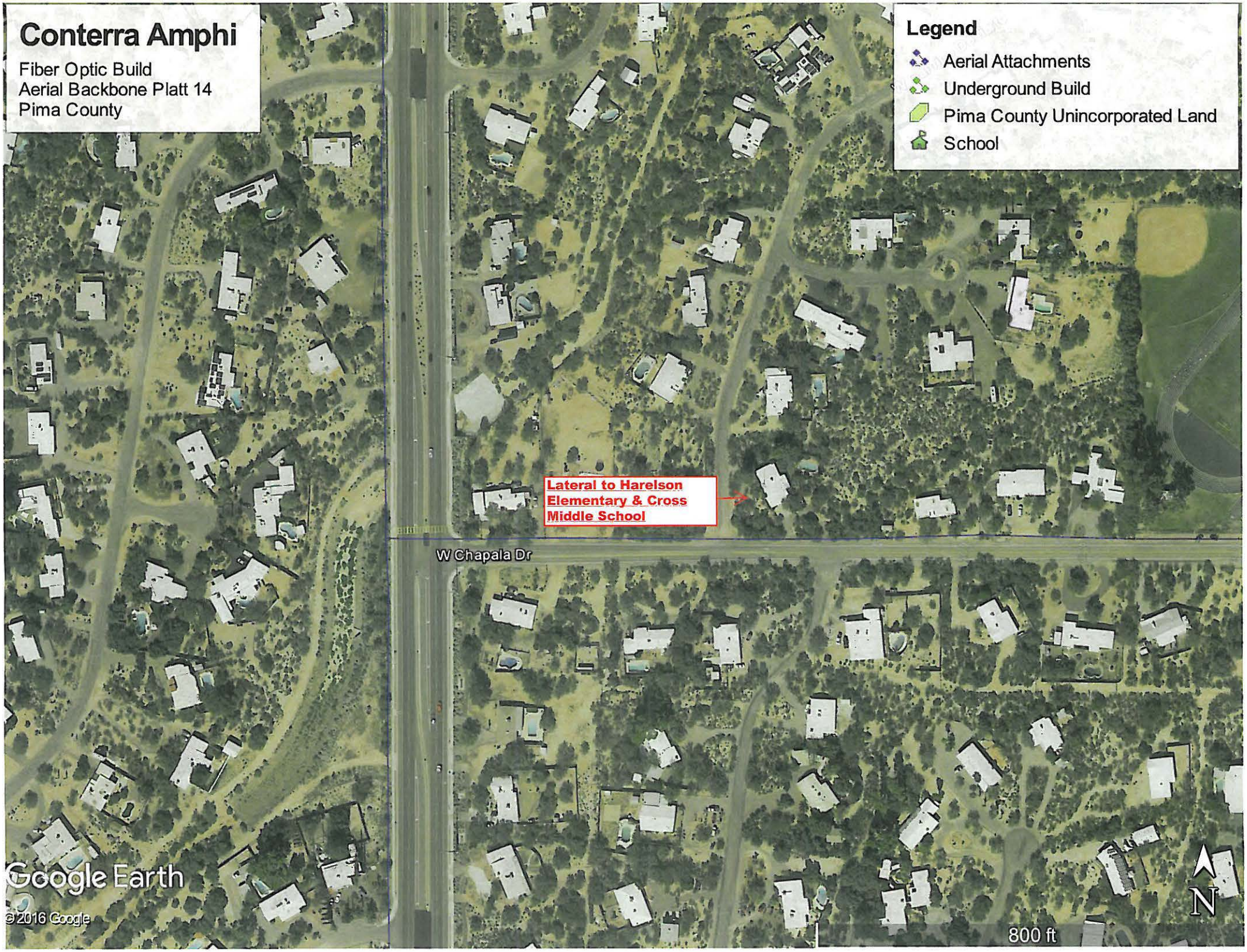
Conterra Amphi
Fiber Optic Build
Aerial Backbone Platt 14
Pima County
Legend
Aerial Attachments
Underground Build
Pima County Unincorporated Land
School
Lateral to Harelson Elementary & Cross Middle School
W Chapala Dr
Google Earth
© 2016 Google
800 ft
N

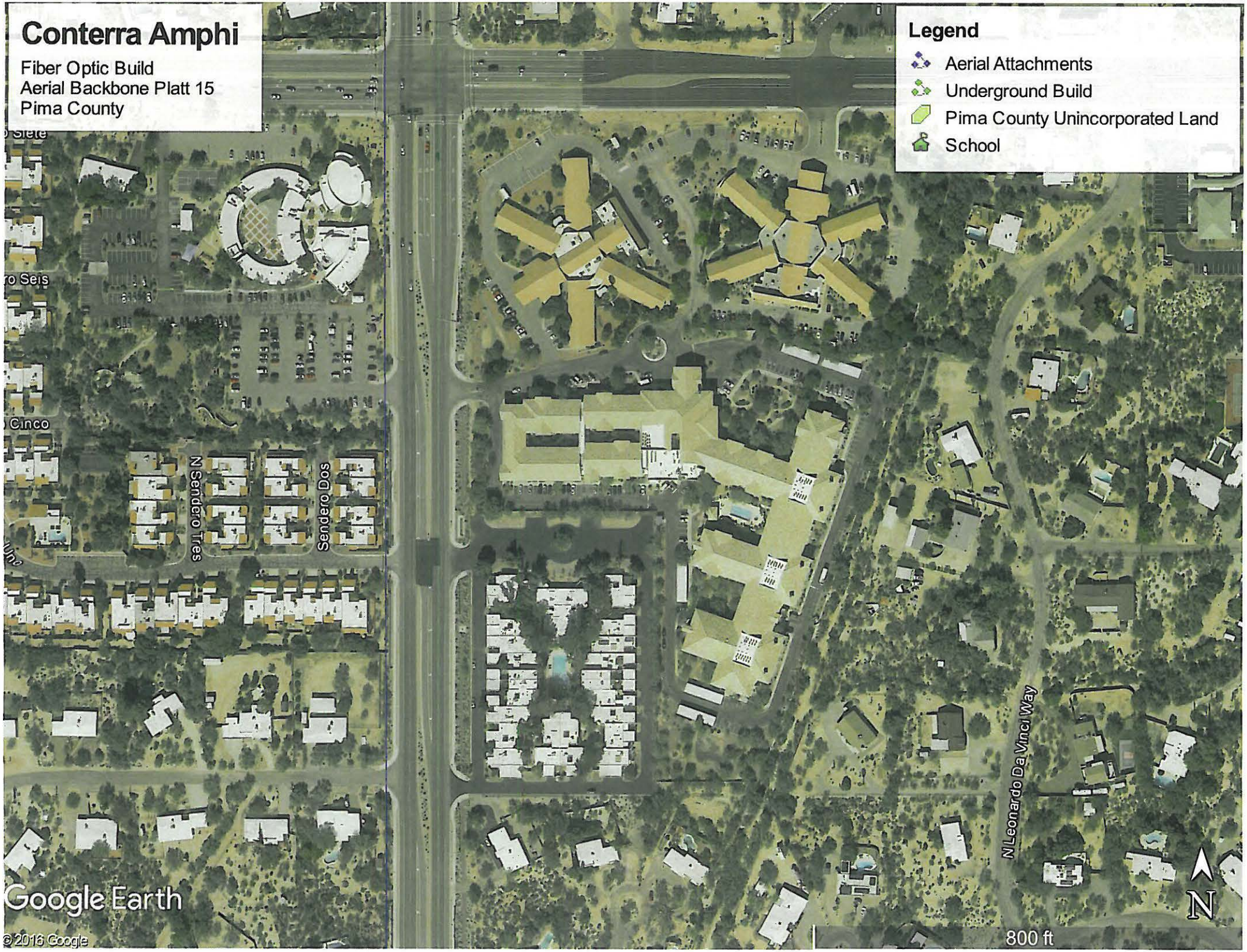
Conterra Amphi
Fiber Optic Build
Aerial Backbone Platt 15
Pima County
Legend
Aerial Attachments
Underground Build
Pima County Unincorporated Land
School
Siete
Seis
Cinco
N Sendero Tres
Sendero Dos
N Leonardo Da Vinci Way
Google Earth
© 2016 Google
800 ft
N

Conterra Amphi

Fiber Optic Build
Aerial Backbone Platt 16
Pima County

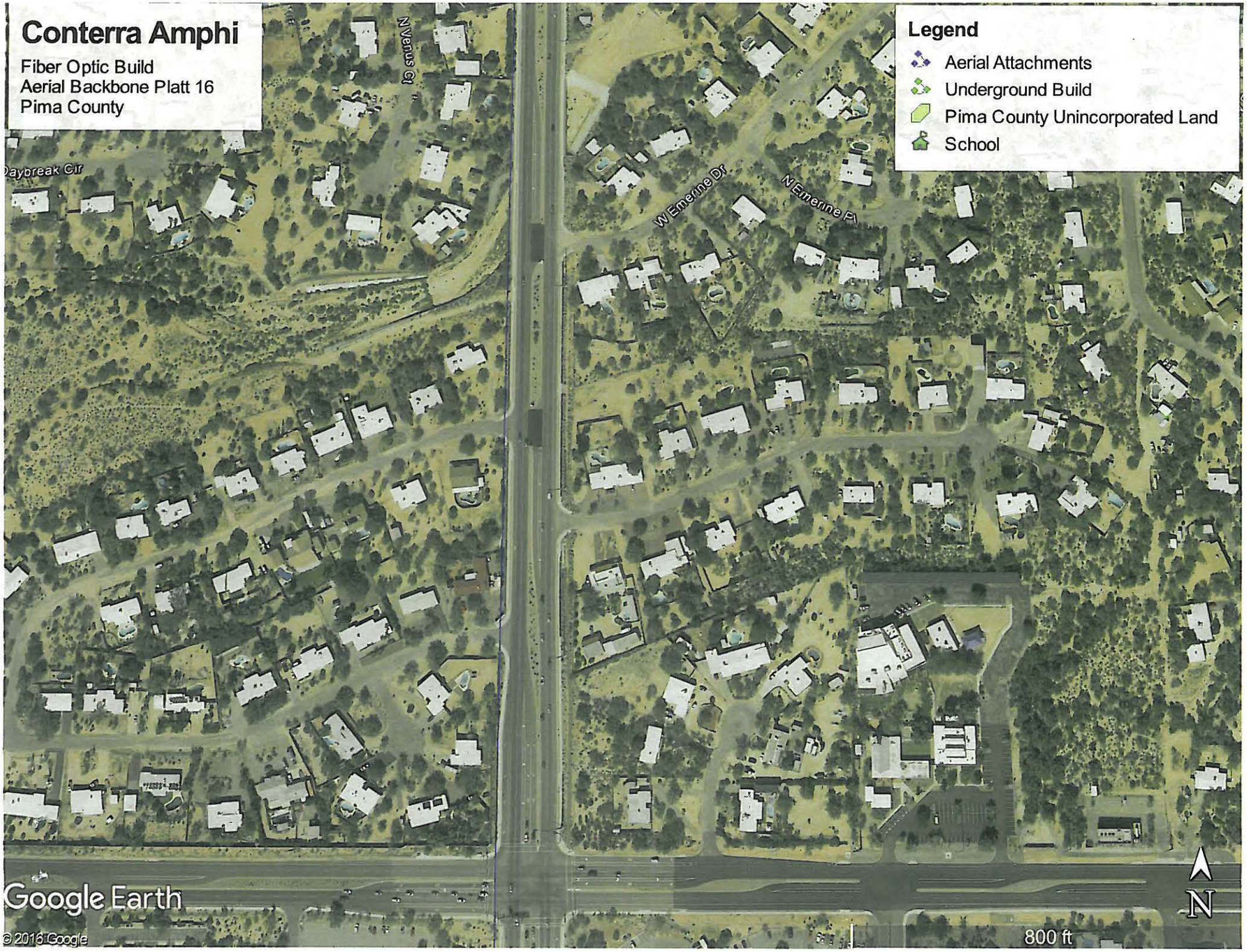

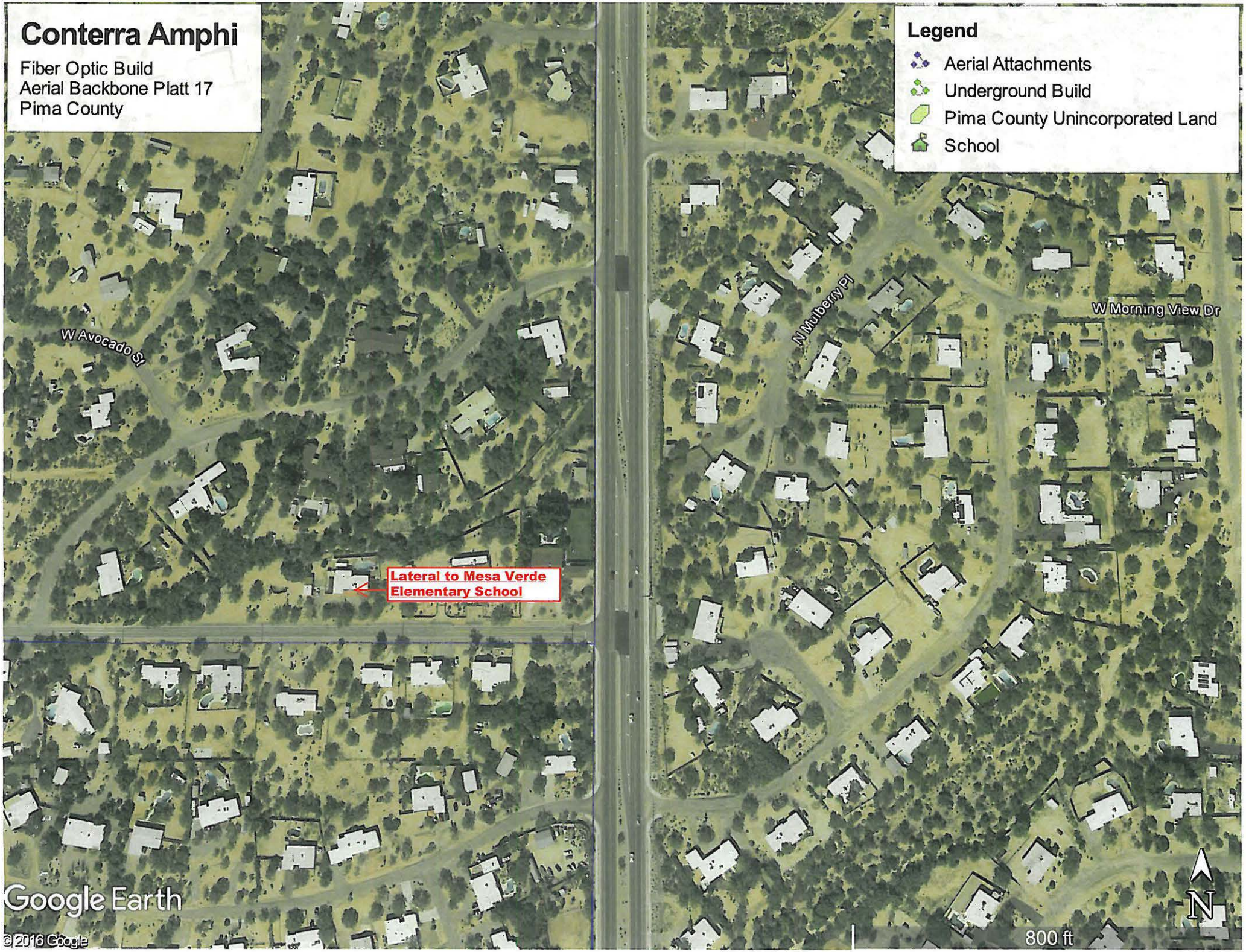
Conterra Amphi
Fiber Optic Build
Aerial Backbone Platt 17
Pima County
Legend
Aerial Attachments
Underground Build
Pima County Unincorporated Land
School
W Avocado St
N Mulberry Pl
W Morning View Dr
Lateral to Mesa Verde Elementary School
Google Earth
© 2016 Google
800 ft
N

Conterra Amphi
Fiber Optic Build
Aerial Backbone Platt 18
Pima County
Legend
Aerial Attachments
CenturyLink Underground Duct
Pima County Unincorporated Land
School
Underground Build
W Dusk Glow Loop
W Overton Rd
W Hardy Rd
N Mylite
Lateral to Canyon Del Oro High School
CTL MH
CTL Pedestal
Google Earth
© 2016 Google
800 ft
N

Conterra Amphi

Fiber Optic Build
Aerial Backbone Platt 19
Pima County

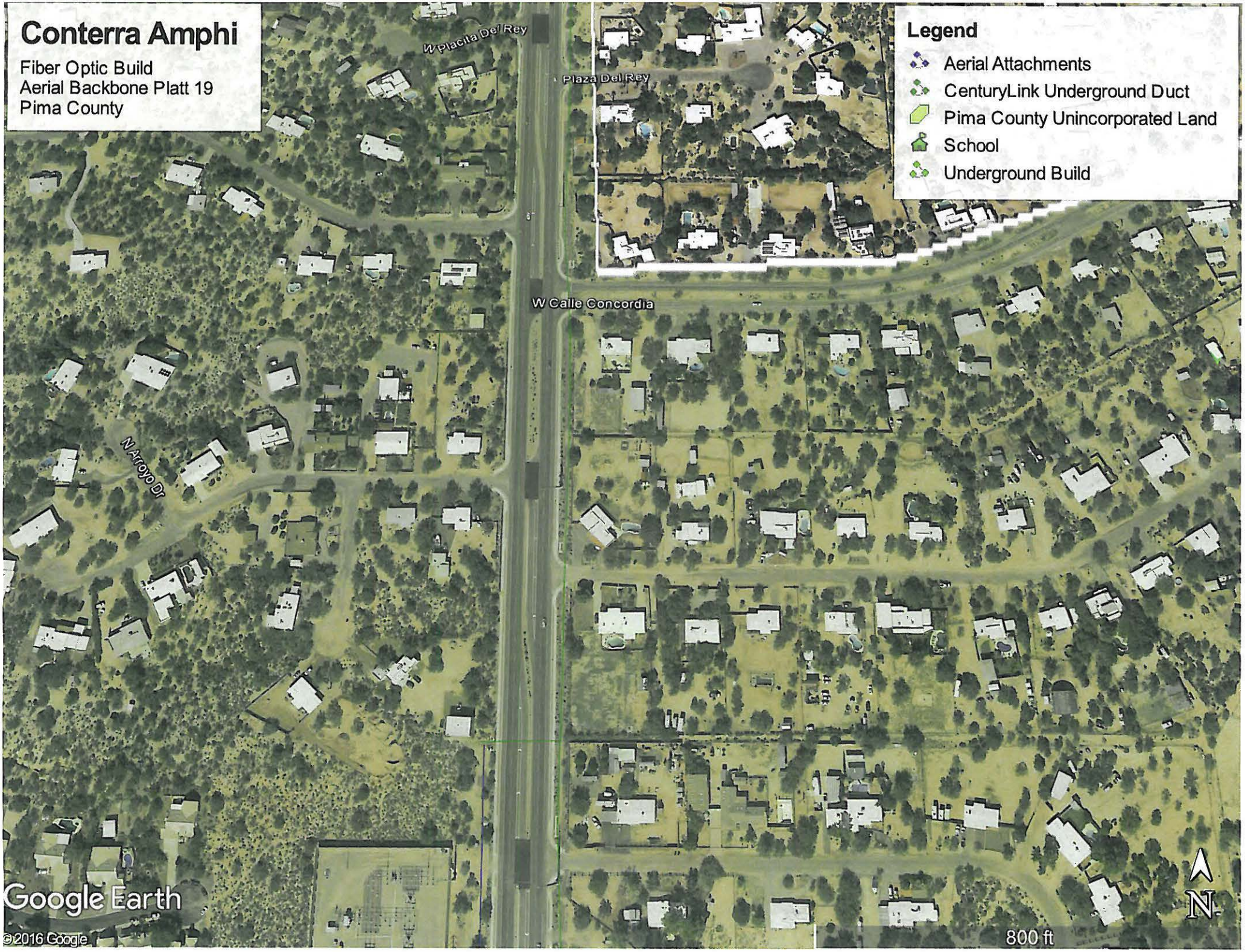

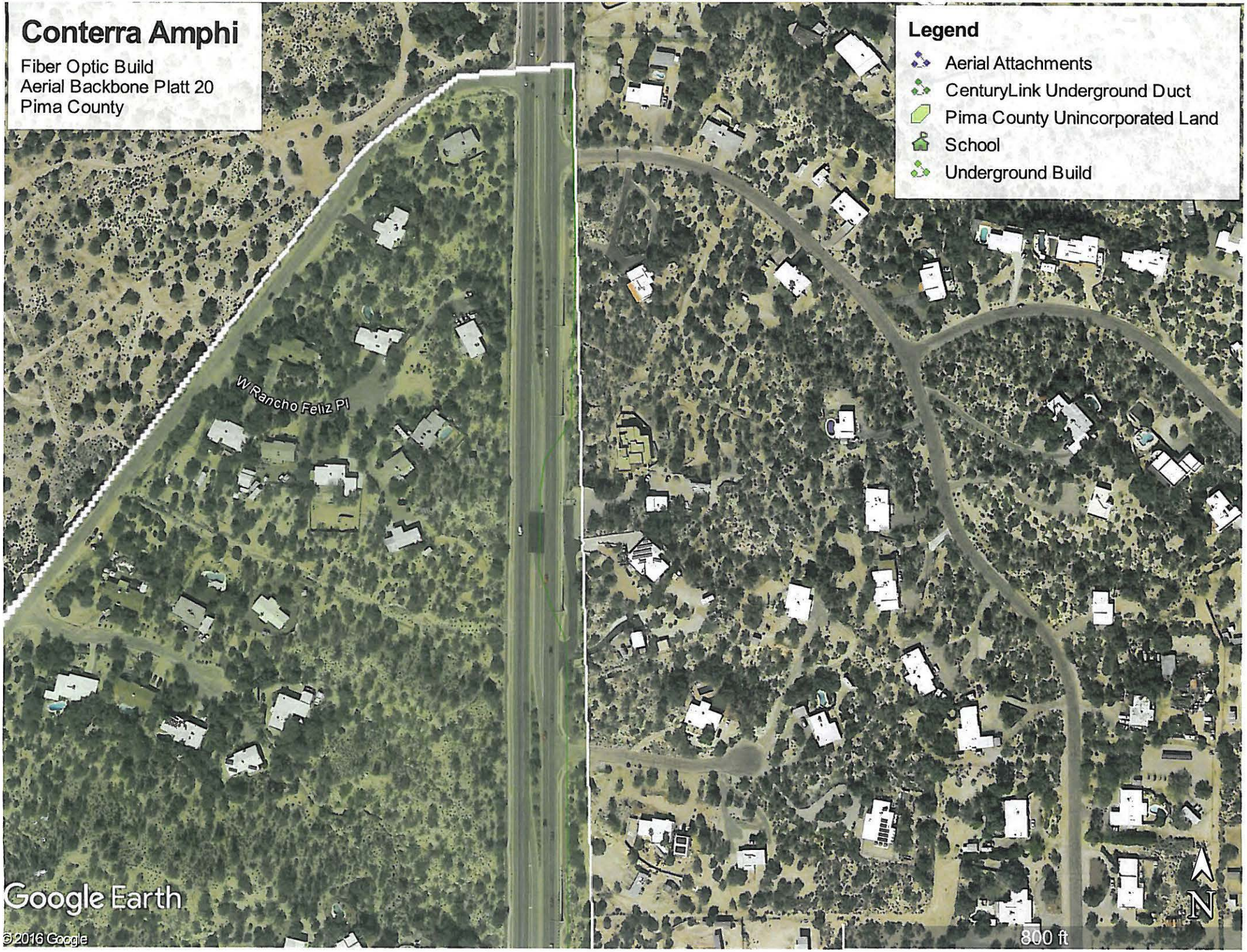
Conterra Amphi
Fiber Optic Build
Aerial Backbone Platt 20
Pima County
Legend
Aerial Attachments
CenturyLink Underground Duct
Pima County Unincorporated Land
School
Underground Build
W Rancho Feliz Pl
Google Earth
©2016 Google
800 ft
N

Conterra Amphi
Fiber Optic Build
Walker Elementary 1
School Lateral
Pima County
Legend
Aerial Attachments
CenturyLink Underground Duct
Pima County Unincorporated Land
School
Underground Build
N Pomona Ave
N Flint Ave
N La Cañada Dr
N Kevy Pl
N Silver Fringe Dr
Google Earth
© 2016 Google
500 ft
N

Conterra Amphi

Fiber Optic Build
Walker Elementary 2
School Lateral
Pima County

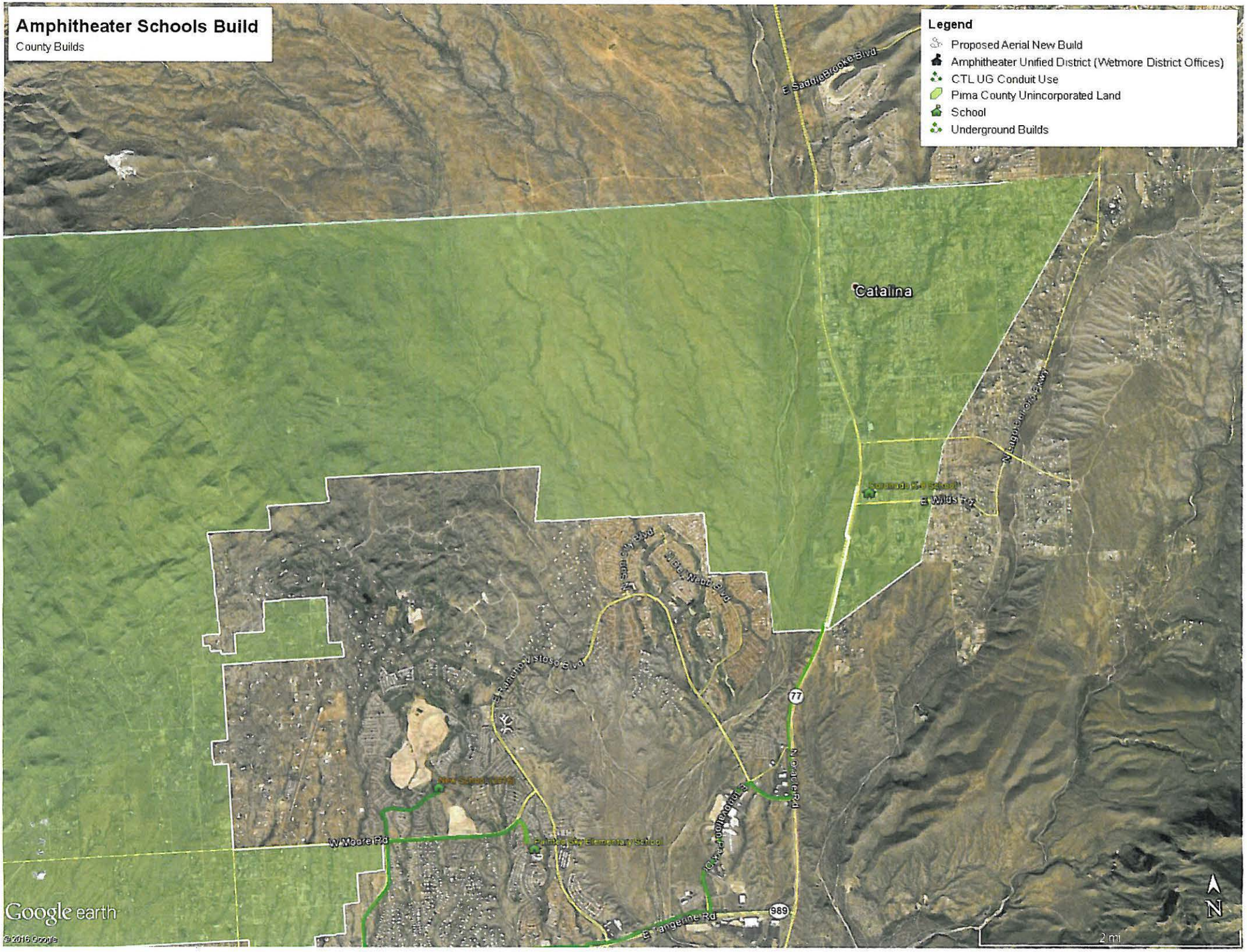
Amphitheater Schools Build
County Builds
Legend
Proposed Aerial New Build
Amphitheater Unified District (Wetmore District Offices)
CTL UG Conduit Use
Pima County Unincorporated Land
School
Underground Builds
E Saddlebrooke Blvd
Catalina
E Wilds Rd
N Sun Blvd
N Red Hawk Blvd
E Ranchero Vistoso Blvd
77
N Oracle Rd
E Moonglow Pass
W Moore Rd
E Tangerine Rd
989
Google earth
© 2016 Google
2 mi
N

Amphitheater Schools Build

County Builds

Legend
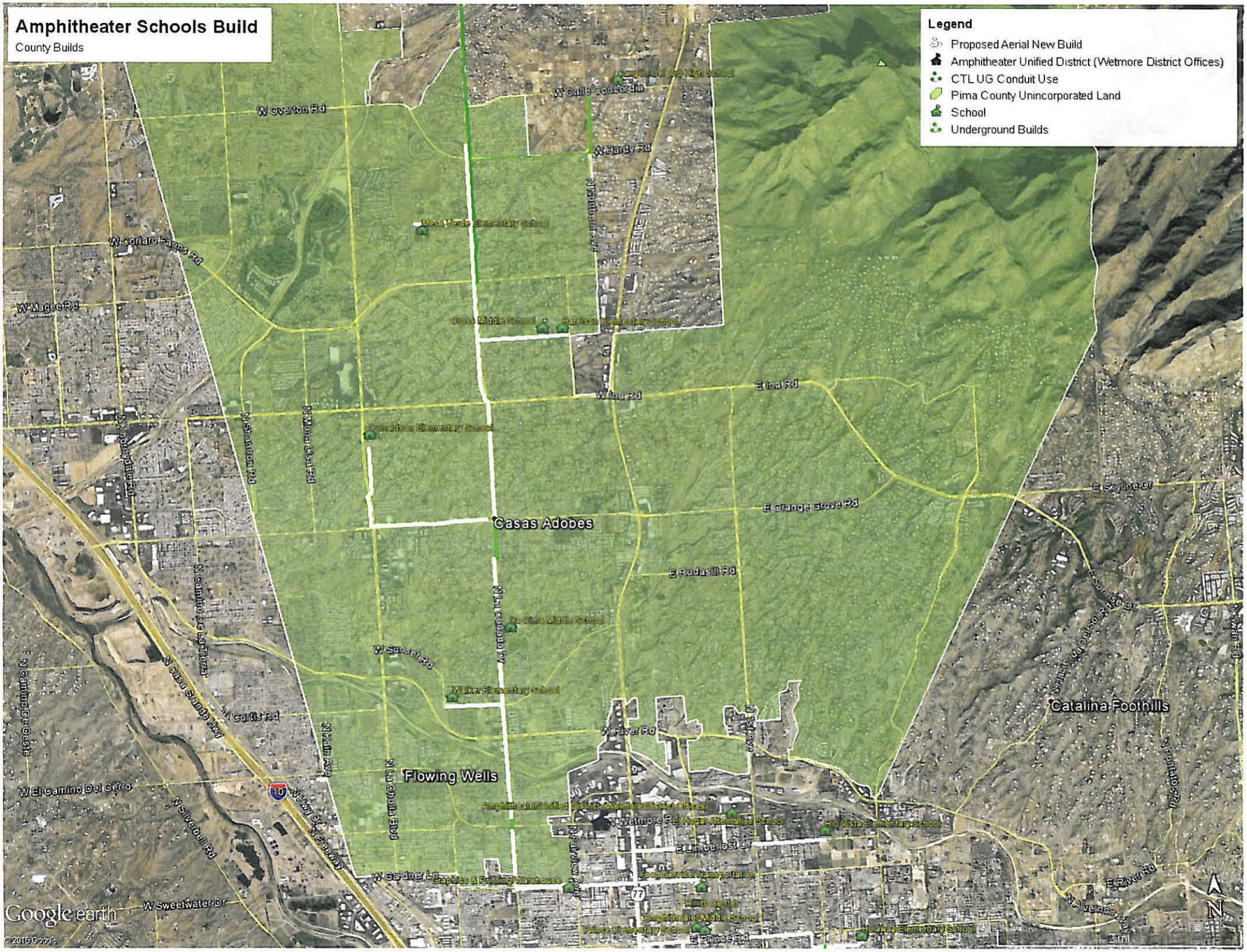
- Proposed Aerial New Build
- Amphitheater Unified District (Wetmore District Offices)
- CTL UG Conduit Use
- Pima County Unincorporated Land
- School
- Underground Builds