

BOARD OF SUPERVISORS AGENDA ITEM SUMMARY

Requested Board Meeting Date: May 6, 2014

ITEM SUMMARY, JUSTIFICATION and/or SPECIAL CONSIDERATIONS:

The purpose of the Resolution and Order is to add street intersections on Ina Road from the Canada del Oro Wash to Oracle Road to the list of impact fee eligible projects within the Canada del Oro Benefit Area. Intersection improvements along this segment of roadway will allow for increased capacity along Ina Road. Currently, this segment of Ina Road is congested and intersection improvements will improve traffic flow in this area.

Hearing Date: May 6, 2013

CONTRACT NUMBER (If applicable)

STAFF RECOMMENDATION(S): The Transportation Department recommends that the Board of Supervisors approve this Resolution and Order.

CLERK OF THE BOARD USE ONLY BOS MTG. _____
ITEM NO. _____

PIMA COUNTY COST: \$ _____ and/or REVENUE TO PIMA COUNTY \$ _____

FUNDING SOURCE(S): Impact Fees
(i.e. General Fund, State Grant Fund, Federal Fund, Stadium District Fund, etc.)

ADVERTISED PUBLIC HEARING: YES NO X

BOARD OF SUPERVISORS DISTRICT: 1X 2 3 4 5 All

IMPACT:

IF APPROVED:

The intersections along Ina Road between the Canada del Oro Wash and Oracle road shall be added to the list of impact fee eligible projects within the Canada del Oro Benefit Area. Money collected in this benefit area can be applied toward intersection improvements that increase the capacity of Ina Road.

IF DENIED:

The intersections along Ina Road between the Canada del Oro Wash and Oracle Road will not be added to the list of impact fee eligible projects within the Canada del Oro Benefit Area. Money collected in this benefit area will not be applied toward intersection improvements along Ina Road.

DEPARTMENT NAME: Transportation

CONTACT PERSON: Jeanette DeRenne AICP TELEPHONE NO.: 724-6699

DEPARTMENT DIRECTOR: _____ DATE: _____

RESOLUTION No. 2014-_____

**A RESOLUTION OF THE BOARD OF SUPERVISORS OF
PIMA COUNTY, ARIZONA, RELATING TO CAPITAL
IMPROVEMENTS FUNDING WITHIN DEVELOPMENT
FEE BENEFIT AREAS; ADDING ALL INA ROAD
INTERSECTIONS BETWEEN THE CANADA DEL ORO WASH
AND ORACLE ROAD TO THE ELIGIBLE PROJECTS LIST
FOR THE CANADA DEL ORO BENEFIT AREA.**

WHEREAS, on April 8, 2003, the Pima County Board of Supervisors adopted Pima County Ordinance No. 2003-40 which amended Pima County Code Chapter 19.03 relating to Roadway Development Impact Fees by establishing new non-residential fees, increasing existing residential fees, adding Roadway Development Impact Fees within newly designated benefit areas, and adopting a schedule of projects to be funded in whole or part by Roadway Development Impact Fees, and

WHEREAS, on January 6, 2009, the Pima County Board of Supervisors adopted Pima County Ordinance No. 2009-02 which identifies specific eligible roadway construction projects within each Benefit Area along with the total estimated cost of each project in 2008 dollars, and

WHEREAS, the Board has determined that in order to provide for the proper flow and circulation of traffic it is necessary to modify the list of impact fee projects identified in the Canada del Oro Benefit area, and

WHEREAS, the Board has considered the advantages of including the intersections on Ina Road between the Canada del Oro Wash and Oracle Road as eligible roadway construction projects within the Canada del Oro Benefit Area,

**NOW, THEREFORE, IT IS HEREBY RESOLVED BY THE BOARD OF
SUPERVISORS OF PIMA COUNTY, ARIZONA, THAT:**

SECTION 1. The intersections on Ina Road at Shannon Road, La Cholla Blvd, La Canada Drive and Oracle Road shall be added to the list of impact fee eligible projects within the Canada del Oro Benefit Area.

SECTION 2. The various Pima County officers and employees are hereby authorized and directed to perform all acts necessary and desirable to give effect to this Resolution.

PASSED AND ADOPTED this 6th day of May, 2014 by the Pima County Board of Supervisors.


PIMA COUNTY BOARD OF SUPERVISORS

Sharon Bronson, Chair

ATTEST:

Clerk of the Board

REVIEWED BY:



Priscilla Cornelio, P.E.
Director of Transportation

APPROVED AS TO FORM:



Deputy County Attorney

Canada del Oro Benefit Area	Project Description	Status	Length (miles)	Cost X \$1,000
Cortaro Farms/Magee Roads; Thornydale Road to Northern Avenue	Reconstruct to a four lane roadway; realign intersection at La Cholla Boulevard		4.8	\$44,988
Edwin Road: Columbus Boulevard to Oracle Highway	Construct a new two lane roadway (in conjunction with Pinal County)	Completed	1.4	n/a
First Avenue: River Road to Orange Grove Road	Reconstruct to a four lane roadway	Completed	1.9	n/a
First Avenue: Orange Grove Road to Ina Road	Reconstruct to a four lane roadway		1.0	\$7,256
Ina Road: intersections at Shannon Road, La Cholla Blvd, La Canada Drive, and Oracle Road	Intersection reconstruction for increased capacity	New Project	3.6	n/a
La Canada Drive: River Road to Ina Road	Reconstruct to a four lane roadway	Underway	2.8	\$46,000
La Canada Drive : Ina Road to Calle Concordia	Reconstruct to a four lane roadway	Completed	2.9	\$23,362
La Cholla Boulevard: Ruthrauff Road to River Road	Reconstruct to a six lane roadway including a new Rillito River bridge	Completed	1.6	\$20,000
La Cholla Boulevard: River Road to Omar Drive	Reconstruct to a six lane roadway	Completed	1.9	n/a
La Cholla Boulevard: Omar Drive to Magee Road	Reconstruct to a six lane roadway	Completed	0.9	n/a
La Cholla Boulevard: Magee Road to Oro Valley Town limits	Construct to a four lane roadway	Underway	2.7	\$25,133
Mainsail Boulevard: Oracle Road to Twin Lakes Drive	Construct a new two lane roadway		1.4	\$7,400
Orange Grove Road: Marana Town limits to Oracle Road	Reconstruct to a four and six lane roadway	Underway	4.0	\$42,000
River Road: Thornydale Road to La Cholla Boulevard	Construct a new four lane roadway	Completed	2.4	n/a
River Road: La Cholla Boulevard to La Canada Drive	Reconstruct to a four lane roadway	Completed	1.3	n/a
River Road: La Canada Drive to 15th Avenue	Reconstruct to a four lane roadway	Completed	0.8	n/a
Shannon Road: Magee Road to Overton Road	Reconstruct to a four lane roadway		1.3	\$6,500
Tangerine Road: 3200 West to Shannon Road	Reconstruct to a four lane roadway		0.3	\$2,227
Thornydale Road: Ina Road to Cortaro Farms Road	Reconstruct to a four lane roadway	Completed	1.5	n/a
Thornydale Road: Cortaro Farms Road to Linda Vista Boulevard	Reconstruct to a four lane roadway		1.5	\$20,400

PINAL COUNTY

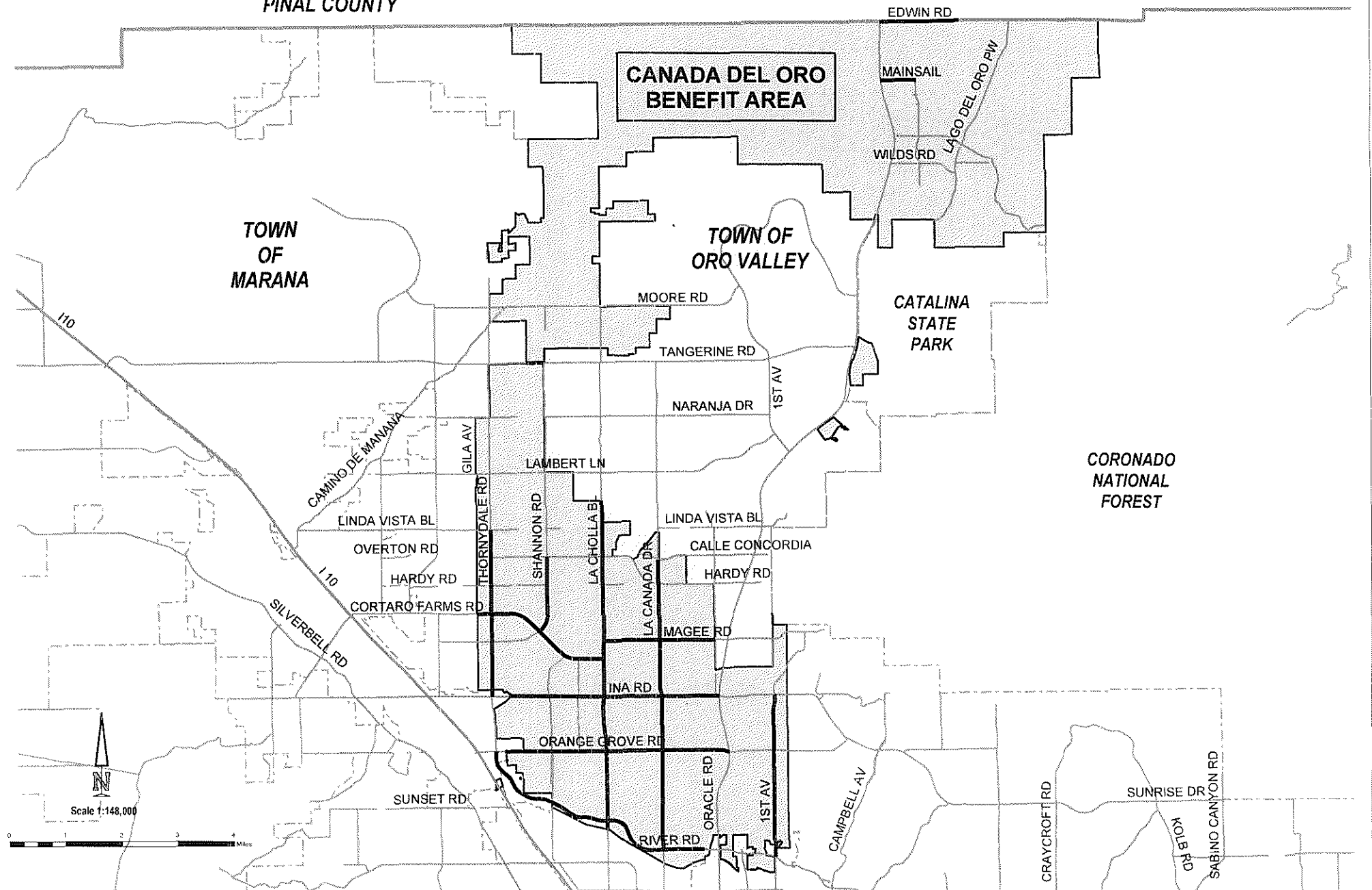
CANADA DEL ORO
BENEFIT AREA

TOWN
OF
MARANA



TOWN OF
ORO VALLEY

CATALINA
STATE
PARK

CORONADO
NATIONAL
FOREST



CANADA DEL ORO ROADWAY DEVELOPMENT IMPACT FEE BENEFIT AREA

-  Projects
-  Benefit Area

The information depicted on this display is the result of digital analysis performed on a variety of databases provided and maintained by several governmental agencies. The accuracy of the information presented is limited to the relative accuracy of these databases on the date of the analysis. The Pima County Department of Transportation Geographic Information Services Division makes no claims regarding the accuracy of the information depicted herein.

This product is subject to the Department of Transportation's Disclaimer and Use Restrictions.

\\gis\libspecproj\Nburdette\dot0205\mxd\NEW_CanadaDelOroBenefitArea4_14.mxd EG


PIMA COUNTY
OFFICE OF THE COUNTY CLERK
Pima County Information Technology Dept.
201 North Stone Avenue - 9th Floor
Tucson, Arizona 85701-1207
(520) 745-6970 FAX (520) 708-3429

APR 14, 2014