



BOARD OF SUPERVISORS AGENDA ITEM REPORT

Requested Board Meeting Date: 1-2-18

Title: Distribution of State of Arizona Highway Property Rent Funds - ARS 28-7094.F

Introduction/Background:

State of Arizona Highway Property Rent Fund 7/1/15 through 6/30/17, Totaling \$9,294.34. (7/1/15 - 6/30/16 \$4,300.85) (7/1/16 - 6/30/17 \$4,993.49)

Discussion:

See attached documents

Conclusion:

Recommendation:

Request Pima County Treasurer to distribute Highway Property Rent Fund to the tax areas 0150, 0850 and 1035.

Fiscal Impact:


Tax area 0150 - \$6,435.94, Tax Area 850 - \$439.20, Tax Area 1035 - \$2,419.20

Board of Supervisor District:

- 1
- 2
- 3
- 4
- 5
- All


Department: Assessor Telephone: 724-8172

Contact: Bill Staples Telephone: 724-8172

Department Director Signature/Date:  12/14/17.

Deputy County Administrator Signature/Date: _____

County Administrator Signature/Date: _____

DEC 18 17 PM 03:33 PC CLK OF BI 



An Arizona Management System Agency

Infrastructure Delivery and Operations

Douglas A. Ducey, Governor
John S. Halikowski, Director
Dallas Hammit, State Engineer
Steve Boschen, Division Director

205 S. 17th Avenue, MD612E
Phoenix, AZ 85007

October 31, 2017

Pima County Assessor
115 North Church Avenue
Tucson, Arizona 85701

RE: ADOT Rental Properties
A.R.S. Section §28-7094.C

Dear County Assessor:

Attached is a schedule detailing amounts due Pima County for Highway Property Funds collected on rents received by the Arizona Department of Transportation between of July 1, 2016 and June 30, 2017.

Also attached is the State's warrant in the amount of **\$4,993.49** for Highway Property Funds due to Pima County as set forth in the schedule. If you have any questions, you may contact me directly at (602)712-8796 or cstocker@azdot.gov.

Sincerely,

Carolyn Stocker
Accountant III
Right of Way Operations

Attachments (2)

PZ-17525

18-977

PROP FUND Posted Between 07/01/16 and 06/30/17 from Pima County

Assessor#	Parcel	Address	City	State	Zip	PROP Fund
106-11-015A	10-0935	3501 North Freeway Rd	Tucson	AZ	85705	\$223.20
115-16-024A/025A/025B/025C/026	10-0946	2104 North Forbes Boulevard	Tucson	AZ	85745	\$545.75
102-04-0810	10-1351	7001-7153 North Oracle Road	Tucson	AZ	85704	\$1,209.60
118-11-0300	CRA-5264	2586 S. Santa Cruz Lane	Tucson	AZ	85713	\$1,728.00
N/A	FS 2-17	SR86 @ MP 150.3 (FS 2-17)	Robles Junction	AZ	85735	\$1,286.94

Report Totals: \$4,993.49



Infrastructure Delivery and Operations

An Arizona Management System Agency

Douglas A. Ducey, Governor
John S. Halikowski, Director
Dallas Hammit, State Engineer
Steve Boschen, Division Director

205 S. 17th Avenue, MD612E
Phoenix, AZ 85007

November 20, 2017

Pima County Assessor
115 North Church Avenue
Tucson, Arizona 85701

RE: ADOT Rental Properties
A.R.S. Section §28-7094.C

Dear County Assessor:

Attached is a schedule detailing amounts due Pima County for Highway Property Funds collected on rents received by the Arizona Department of Transportation between July 1, 2015 and June 30, 2016.

Also attached is the State's warrant in the amount of **\$4,300.85** for Highway Property Funds due to Pima County as set forth in the schedule. If you have any questions, you may contact me directly at (602)712-8796 or cstocker@azdot.gov.

Sincerely,

Carolyn Stocker
Accountant III
Right of Way Operations

Attachments (2)


ADOT - R/W Operations

PZ-17585

PROP FUND Posted Between 07/01/15 and 06/30/16
from Pima County

Assessor#	Parcel	Address	City	State	Zip	PROP Fund
106-11-015A	10-0935	3501 North Freeway Rd	Tucson	AZ	85705	\$216.00
115-16-024A/025A/025B/025C/026	10-0946	2104 North Forbes Boulevard	Tucson	AZ	85745	\$522.26
102-04-0810	10-1351	7001-7153 North Oracle Road	Tucson	AZ	85704	\$1,209.60
118-11-0300	CRA-5264	2586 S. Santa Cruz Lane	Tucson	AZ	85713	\$864.00
N/A	FS 2-17	SR86 @ MP 150.3 (FS 2-17)	Robles Junction	AZ	85735	\$1,488.99

Report Totals: \$4,300.85



PARCEL CODES

TAX AREA CODES

106-11-015A WAS SPLIT 1998 NEW PARCEL 106-11-015B

TAC 0850

115-16-024A

TAC 0150

115-16-025A

TAC 0150

115-16-025B

TAC 0150

115-16-025C

TAC 0150

115-16-0260 WAS SPLIT 1995 TO 115-16-026A THEN WAS RESUB IN 2002 TO

115-16-0500

TAC 0150

115-16-0510

TAC 0150

115-16-0520

TAC 0150

115-16-0530

TAC 0150

115-16-0540

TAC 0150

102-04-0810

TAC 1035

118-11-0300

TAC 0150