



BOARD OF SUPERVISORS AGENDA ITEM REPORT

Requested Board Meeting Date: 2/1/2022

\*= Mandatory, information must be provided

Click or tap the boxes to enter text. If not applicable, indicate "N/A".

\*Title:

Precinct Line Adjustments

\*Introduction/Background:

Per A.R.S. §16-411(A), The board of supervisors of each county, on or before October 1 of each year preceding the year of a general election, by an order, shall establish a convenient number of election precincts in the county and define the boundaries of the precincts. The election precinct boundaries shall be established so as to be included within election districts prescribed by law for elected officers of the state and its political subdivisions including community college district precincts, except those elected officers provided for in titles 30 and 48. Although the Board has already decided not to change the number of election precincts prior to the 2022 Election Cycle, the Elections Department is requesting that the Board approve several precinct line adjustments and new precincts as a result of recent actions by the Arizona Independent Redistricting Commission

\*Discussion:

The Arizona Independent Redistricting Commission finalized the new Congressional and Legislative maps on January 21. The new lines caused the need for precinct line adjustments to 70 precincts and the creation of 29 new precincts. The additional precincts were caused by the new Congressional and Legislative Lines and the current Supervisor/Pima Community College and Justice of the Peace Lines creating "islands" of land that cannot be combined with other precincts.

\*Conclusion:

If the proposed precinct line adjustments and the creation of new precincts are approved, all precincts in Pima County will conform with A.R.S. §16-411 (A).

\*Recommendation:

The Elections Department recommends approval of the precinct line adjustments and the creation of the new precincts.

\*Fiscal Impact:

None.

\*Board of Supervisor District:

- 1  2  3  4  5  All

Department: Elections

Telephone: 724-6830

Contact: Anne Lillie

Telephone: 724-6869

Department Director Signature: [Signature]

Date: 1/27/2022

Deputy County Administrator Signature: [Signature]

Date:

County Administrator Signature: [Signature]

Date: 1/27/2022



---

# MEMORANDUM

---

Date: January 18, 2022

To: The Honorable Chair and Members  
Pima County Board of Supervisors

From: Jan Leshner   
Acting County Administrator

Re: **Arizona Independent Redistricting Committee Voter Precinct Splits**

Recently the Arizona Independent Redistricting Commission (IRC) tentatively approved new congressional and legislative districts. Similar to the last IRC effort 10 years ago, the Commission's new districts split voter precincts. As a result, the Elections Department, with the assistance of the IT Department, is reviewing each split and creating a number of new precincts to align with the new districts. These precincts will require approval by the Board of Supervisors and will then be transmitted to the Recorder's Office so that the Recorder can notify voters of their new precincts and districts in preparation for this 2022 election cycle. The Recorder's Office will be sending out new voter registration cards to the 625,000 registered voters, countywide, which will detail each voter's new congressional and legislative districts.

Voter precincts are also the building blocks for Board of Supervisor/Pima Community College redistricting, and therefore the sooner these minor precinct additions can be approved, the better. The Board appointed Redistricting Advisory Committee will be encouraged not to split voter precincts and to complete their task of recommending revised districts to the Board in April so that the Board can approve them in May. The Recorder's Office has requested that no changes be made to the voter registration system after that in order to prepare for the 2022 election cycle. Early voting for the primaries begins on July 6. The Elections Department, Recorder's Office, IT Department and Communications Office are working together to coordinate communications to inform the public of these important changes.

Final approval of the new congressional and legislative districts by the IRC is anticipated at their next meeting scheduled for January 18. The Elections Department is aiming to transmit these minor voter precinct additions to the Board for the February 1 Board meeting.

JL

c: The Honorable Gabriella Cázares-Kelly, Pima County Recorder  
Carmine DeBonis, Jr., Deputy County Administrator for Public Works  
Francisco García, MD, MPH, Deputy County Administrator & Chief Medical Officer,  
Health and Community Services  
Mark Napier, Assistant County Administrator  
Mary Martinson, Interim Director, Elections Department  
Mark Evans, Director, Communications Office  
Dan Hunt, Director, Information Technology Department  
Nicole Fyffe, Executive Assistant to the County Administrator  
Diana Durazo, Special Projects Manager, County Administrator's Office

2022 REDISTRICTING - PRECINCT CHANGES

1	48	95	142	189	236	
2	49	96	143	190	237	
3	50	97	144	191	238	
4	51	98	145	192	239	
5	52	99	146	193	240	
6	53	100	147	194	241	
7	54	101	148	195	242	
8	55	102	149	196	243	
9	56	103	150	197	244	
10	57	104	151	198	245	
11	58	105	152	199	246	
12	59	106	153	200	247	
13	60	107	154	201	248	
14	61	108	155	202	249	
15	62	109	156	203	250	
16	63	110	157	204	251	
17	64	111	158	205	252	
18	65	112	159	206	253	
19	66	113	160	207	254	
20	67	114	161	208	255	
21	68	115	162	209	256	
22	69	116	163	210	257	
23	70	117	164	211	258	
24	71	118	165	212	259	
25	72	119	166	213	260	
26	73	120	167	214	261	
27	74	121	168	215	262	
28	75	122	169	216	263	
29	76	123	170	217	264	
30	77	124	171	218	265	
31	78	125	172	219	266	
32	79	126	173	220	267	
33	80	127	174	221	268	
34	81	128	175	222	269	
35	82	129	176	223	270	
36	83	130	177	224	271	
37	84	131	178	225	272	
38	85	132	179	226	273	
39	86	133	180	227	274	
40	87	134	181	228	275	
41	88	135	182	229	276	
42	89	136	183	230	277	
43	90	137	184	231	278	
44	91	138	185	232		
45	92	139	186	233		
46	93	140	187	234		
47	94	141	188	235		

Yellow = precinct line adjusted

Green = new precinct

## 2022 LEGAL DESCRIPTIONS

### PRECINCT 1

Beginning at the intersection of the northeast corner of Section 1, T 11 S, R 5 W and the Pima-Maricopa County boundary line;  
Thence, West along the Pima-Maricopa County boundary line to the northwest corner of Section 6, T 11 S, R 6 W;  
Thence, South along the Section lines to the southwest corner of Section 31, T 12 S, R 6 W;  
Thence, East along the Section lines to a point 10 feet west of the east Section line of Section 36, T 12 S, R 5 W;  
Thence, North 10 feet then East 10 feet to the east Section line of Section 36, T 12 S, R 5 W;  
Thence, North along the Section lines to the northeast corner of Section 1, T 11 S, R 5 W, the point of beginning.

### PRECINCT 2

Beginning at the 1/2 Section line T 11 S, R 3 W, such point being coterminous with the west Tohono O'Odham Indian Reservation boundary line and the Pima-Maricopa County Boundary line;  
Thence, West to the northeast corner of Section 1, T 11 S, R 5 W;  
Thence, South along Section lines to a point 10 feet north of the south Section line of Section 36, T 12 S, R 5 W;  
Thence, West 10 feet then South 10 feet to the south Section line of Section 36, T 12 S, R 5 W;  
Thence, West following Section line to the southwest corner of Section 3, T 12 S, R 6 W;  
Thence, North along the Section lines to the Pima-Maricopa County Boundary line;  
Thence, West along the Pima-Maricopa Boundary line to the Pima-Yuma County Boundary line;  
Thence, South along the Pima-Yuma County Boundary line to the Pima County-Mexico International Border line;  
Thence, Southeast along Pima County-Mexico International Border line to a point where the west boundary of the Tohono O'Odham Indian Reservation intersects in T 18 S, R 3 W;  
Thence, North, West and East along the Tohono O'Odham Indian Reservation Boundary line to the 1/2 Section of T 11 S, R 3 W and the Pima-Maricopa County Boundary line, the point of beginning.

### PRECINCT 3

Beginning at the northeast corner of Section 24, T 12 S, R 8 E;  
Thence, Westerly, Northerly and Southerly along the boundary of the Tohono O'Odham Indian Reservation to the district fence also being the common boundary between Tohono O'Odham Indian Reservation Sif Oidak District to the North and Schuk Toak District to the South;  
Thence, Southwesterly along said district fence, which is the common boundary between Sif Oidak District to the North and Schuk Toak District to the south, to a point where said district fence meets a second district fence separating Gu Achi District to the West and Schuk Toak District to the East;  
Thence, Southerly along the district fence being the common boundary between Gu Achi District and Schuk Toak District, to a point where said district fence meets a third district fence in T 16 S, R 5 E being the common boundary between the Sells District and the Schuk Toak District;  
Thence, South along that boundary line to a point in T 17 S, R 5 E, that the fence meets a fourth fence, that fence separating the Schuk Toak District on the North and the Baboquivari District on the South;  
Thence, Easterly and Southerly along that boundary line to a point in T 17 S, R 7 E where that boundary line meets the Tohono O'Odham Indian Reservation eastern boundary line;  
Thence, East, North, West and South along the eastern boundary of the Tohono O'Odham Reservation to the northeast corner of Section 24, T 12 S, R 8 E, the point of beginning.

#### PRECINCT 4

Beginning at a point in T 16 S, R 5 E on the Tohono O'Odham Indian Reservation where the district fence lines between the Gu Achi District on the North, Schuk Toak District on the East and Sells District on the South and West converge;

Thence, West, North, and South along that boundary line to a point in T 15 S, R 2 E where the fence line meets the east fence of the Pisinimo District;

Thence, South along that fence line to a point in T 18 S, R 2 E where the boundary meets the north fence line of the Chukut Kuk District;

Thence, Southeasterly and East along that fence line to a point in T 19 S, R 4 E where the boundary meets the western fence line of the Baboquivari District;

Thence, North and Northeast along that boundary to a point in T 16 S, R 5 E, where the district fence lines between Gu Achi District on the North, Schuk Toak District on the East and Sells District on the South and West converge, the point of beginning.

#### PRECINCT 5

Beginning at the intersection of Aguirre Road and the Pima-Pinal County Boundary Line;

Thence, West along the Pima-Pinal County Boundary Line to the east boundary of the Tohono O'Odham Nation;

Thence, South along the east boundary of the Tohono O'Odham Nation to the south boundary of T 11 S, R 6 E;

Thence, East along the section line to the east boundary of Section 6, T 12 S, R 6 E;

Thence, South along the east boundary lines of Sections 6, 7 and 18, T 12 S, R 6 E to the boundary of the Tohono O'Odham Nation;

Thence, East, north, east, south, east, south, and east along the boundary of the Tohono O'Odham Nation to the extension of Trico Road;

Thence, North along the extension of Trico Road and Trico Road to Silverbell Road;

Thence, Northeasterly along Silverbell Road to Aguirre Road;

Thence, North and Northwesterly along Aguirre Road to the Pima-Pinal County Boundary Line, the point of beginning.

#### PRECINCT 6

Beginning at the intersection of Sanders Road and Moore Road;

Thence, South along Sanders Road, Sanders Road extended, and Sanders Road to Emigh Road;

Thence, East along Emigh Road to Sandario Road;

Thence, North on Sandario Road to the Town of Marana Boundary Line;

Thence, Northeasterly along the Town of Marana Boundary Line to Quarry Road (near the extension of Spider Agave Road);

Thence, Northeast along Quarry Road to Avra Valley Road;

Thence, Easterly along Avra Valley Road to Highway I-10;

Thence, Northwesterly along Highway I-10 to Tangerine Road;

Thence, Northeast along Tangerine Road to Tangerine Farms Road;

Thence, Southeast along Tangerine Farms Road to the south border of Section 31, T 11 S, R 12 E;

Thence, East along section lines to the  $\frac{1}{4}$  north-south Section line of Section 31, T 11 S, R 12 E;

Thence, North along the  $\frac{1}{4}$  north-south section line to the  $\frac{1}{4}$  east-west section line of Section 31, T 11 S, R 12 E;

Thence, East along the  $\frac{1}{4}$  east-west section line to the east border of Section 31, T 11 S, R 12 E;

Thence, North along the section line to the half east-west section line of Section 31, T 11 S, R 12 E;

Thence, West along the half section line to the west border of Section 31, T 11 S, R 12 E;

Thence, North along section lines to the south border of Section 24, T 11 S, R 11 E;

Thence, West along section lines to Grier Road;

Thence, Southeast along Grier Road to Patton Road;

Thence, South along Patton Road to Moore Road extended;

Thence, West along Moore Road extended and Moore Road to Sanders Road, the point of beginning.

## PRECINCT 7

Beginning at the intersection of Sasabe Road and Reata Boulevard;  
Thence, Southerly along Sasabe Road to the 2010 Census Block line (in Section 11, T 18 S, R 9 S);  
Thence, Westerly and Southerly along the 2010 Census Block line to Sasabe Road;  
Thence, Southerly along Sasabe Road to the south boundary of Section 18, T 19 S, R 9 E;  
Thence, East along section lines to the east boundary line of Section 13, T 19 S, R 10 E;  
Thence, North along the east section line to the southern boundary of Section 7, T 19 S, R 11 E;  
Thence, East along section lines to the eastern boundary of Section 9, T 19 S, R 11 E;  
Thence, North along section lines to the 2010 Census Block line in the lower quadrant of Section 33, T 16 S, R 11 E;  
Thence, Southerly and Westerly along the 2010 Census Block line to Sierrita Mountain Road;  
Thence, South along Sierrita Mountain Road to Pyle Road;  
Thence, West along Pyle Road to Garvey Road;  
Thence, South along Garvey Road to Dolton Avenue;  
Thence, Westerly and South on Dolton Avenue to Roundelay Road;  
Thence, West along Roundelay Road to Stagecoach Road;  
Thence, North along Stagecoach Road to Diablo Road;  
Thence, West along Diablo Road to Shaw Road;  
Thence, North along Shaw Road to Fannin Road;  
Thence, West along Fannin Road to Laura Boulevard;  
Thence, North along Laura Boulevard to Fannin Road;  
Thence, West along Fannin Road to Barron Boulevard;  
Thence, North along Barron Boulevard to Reata Boulevard;  
Thence, Northwest along Reata Boulevard to Sasabe Road, the point of beginning.

## PRECINCT 8

Beginning at San Juan Ranch Road and the northwest boundary line of Section 16, T 19 S, R 11 E;  
Thence, West along Section lines to the northwest corner of Section 18, T 19 S, R 11 E;  
Thence, South along Section line to the southwest corner of Section 18, T 19 S, R 11 E;  
Thence, West along the Section lines to the east boundary of the Tohono O'Odham Indian Reservation;  
Thence, West and South along the east boundary of the Tohono O'Odham Indian Reservation to the Pima County- Mexico International Border;  
Thence, Southeasterly along the Pima County-Mexico International Border to the east boundary line of Section 13, 23 S, R 9 E (also being the Pima-Santa Cruz boundary line);  
Thence, North and East along the Pima-Santa Cruz County Boundary line to Batamote Road;  
Thence, North along Batamote Road to the 2010 Census Block line;  
Thence, Northwesterly along the 2010 Census Block line to San Juan Ranch Road;  
Thence, Northerly along San Juan Ranch Road to the north Section line of Section 16, T 19 S, R 11 E, the point of beginning.

## PRECINCT 9

Beginning at the intersection of Wrightstown Road and Palm Tree Drive Wash;  
Thence, West along Wrightstown Road to Pantano Road;  
Thence, North along Pantano Road to Tanque Verde Road;  
Thence, West along Tanque Verde Road to the Pantano Wash;  
Thence, Southeasterly along the Pantano Wash to Pima Street extended;  
Thence, East along Pima Street extended and Pima Street to the Palm Tree Drive Wash;  
Thence, Northerly along the Palm Tree Drive Wash to Wrightstown Road, the point of beginning.

## PRECINCT 10

Beginning at the intersection of Duval Road extended eastward and the Santa Cruz River;  
Thence, West along Duval Road extended and Duval Road to the center line of Highway I-19;  
Thence, Thence, Southerly along Highway I-19 to Continental Road;  
Thence, Easterly along Continental Road to the west channel of the Santa Cruz River;  
Thence, Northerly along the west channel of the Santa Cruz River to the Santa Cruz River;  
Thence, North along the Santa Cruz River to the intersection of Duval Road extended eastward and the Santa Cruz River, the point of beginning.

## PRECINCT 11

Beginning at the west right-of-way line of State Highway 83 and Sahuarita Road;  
Thence, Northerly on State highway 83 to the south right-of-way line of Highway I-10;  
Thence, Northwesterly along the south right-of-way line of Highway I-10 to the west right-of-way line of Houghton Road;  
Thence, South along Houghton Road to the ½ north-south Section line of Section 11, T 16 S, R 15 E;  
Thence, West along the ½ north-south Section lines to the ½ east-west Section line of Section 10, T 16 S, R 15 E;  
Thence, South along the ½ east-west Section line to the north border of Section 15, T 16 S, R 15 E;  
Thence, West along the Section line to the west border of Section 15, T 16 S, R 15 E;  
Thence, South along the Section line to the north border of Section 21, T 16 S, R 15 E;  
Thence, West along Section lines to the West border of Section 18, T 16 S, R 15 E;  
Thence, North from the southeast corner of Section 18, T 16 S, R 15 E to the northeast corner of Section 18, T 16 S, R 15 E;  
Thence, West from the northeast corner of Section 18, T 16 S, R 15 E to Wilmot Road;  
Thence, South along Wilmot Road to Sahuarita Road;  
Thence, East along Sahuarita Road to the west right-of-way line of State Highway 83, the point of beginning.

## PRECINCT 12

Beginning at the west Section line of Section 9, T 12 S, R 14 E and its junction with the Town of Oro Valley Boundary line;  
Thence, Northwesterly along the Town of Oro Valley Boundary line to where it intersects with the Canada Del Oro Wash;  
Thence, Southwesterly along the Canada Del Oro Wash to the Town of Oro Valley Boundary line;  
Thence, West and Southwest along the Town of Oro Valley Boundary line to Overton Road;  
Thence, East along Overton Road to Rancho Feliz Drive;  
Thence, Northeast along Rancho Feliz Drive to La Canada Drive;  
Thence, South along La Canda Drive to Calle Concordia;  
Thence, Easterly along Calle Concordia to Calle Loma Linda;  
Thence, South along Calle Loma Linda to Hardy Road;  
Thence, East along Hardy Road to Calle Buena Vista;  
Thence, North along Calle Buena Vista to Calle Concordia;  
Thence, East along Calle Concordia to the Coronado National Forest Boundary Line;  
Thence, North and East along the Coronado National Forest Boundary Line to its intersection with the west Section line of Section 9, T 12 S, R 14 E and its junction with the Town of Oro Valley Boundary Line, the point of beginning.

### PRECINCT 13

Beginning at the intersection of Calle Concordia extended East and the boundary of the Coronado National Forest;

Thence, West along Calle Concordia extended and Calle Concordia to Calle Buena Vista;

Thence, South along Calle Buena Vista and Northern Avenue to Chapala Drive;

Thence, West along Chapala Drive to Paseo Del Norte;

Thence, South along Paseo Del Norte to Ina Road;

Thence, East along Ina Road to Oracle Road;

Thence, North along Oracle Road to Chapala Drive extended;

Thence, East along Chapala Drive extended to 1<sup>st</sup> Avenue;

Thence, North along 1<sup>st</sup> Avenue to Magee Road;

Thence, East along Magee Road to Sendero De Juana;

Thence, North along Sendero De Juana to the 2010 Census Block line;

Thence, West along the 2010 Census Block line to the Town of Oro Valley boundary;

Thence, North along the Town of Oro Valley boundary to the Coronado National Forest boundary line;

Thence, North along the Coronado National Forest Boundary Line to Calle Concordia extended East, the point of beginning.

### PRECINCT 14

Beginning at the intersection of the Rillito River and Highway I-10, being concurrent with the Town of Marana boundary line as of 2021;

Thence, Northwesterly along Highway I-10 to the extension of Picture Rocks Wash (south of Deserama Drive);

Thence, Southwesterly along the extension of Picture Rocks Wash and Picture Rocks Wash (between Deserama Drive and Hunnington Drive) to Silverbell Road;

Thence, Southeasterly along Silverbell Road to Wade Road;

Thence, Southeast and South along Wade Road to State of Arizona Legislative District 27 Boundary Line as of 2004, coincident with the western boundary of Section 34, T 12 S, R 12 E;

Thence, Following the Arizona Legislative District 27 Boundary Line as of 2004 to Ina Road;

Thence, East along Ina Road to the Santa Cruz River;

Thence, Southeast along the Santa Cruz River to Walker Road extended;

Thence, South along Walker Road extended to Silverbell Road;

Thence, Southeast along Silverbell Road to the Town of Marana boundary line as of 2021;

Thence, North, East, North, East, and North to the intersection of centerline of Highway I-10 and the Rillito River, the point of beginning.

### PRECINCT 15

Beginning at the intersection of Oldfather Road and Magee Road;

Thence, West along Magee Road and Pima Farms Road to the Town of Marana Boundary Line (at Sandy Desert Trail);

Thence, Northwesterly, West, and Southwesterly along the Town of Marana Boundary Line to Camino De Oeste;

Thence, North along Camino De Oeste to Mars Street;

Thence, East along Mars Street to Oldfather Road;

Thence, North along Oldfather Road to Magee Road, the point of beginning.



#### PRECINCT 16

Beginning at the intersection of Ironwood Hill Drive and Greasewood Road;  
Thence, West along Ironwood Hill Drive to Camino De Oeste;  
Thence, South along Camino De Oeste to Gates Pass Road;  
Thence, Northeast along Gates Pass Road to Speedway Boulevard;  
Thence, Easterly along Speedway Boulevard to Greasewood Road;  
Thence, North along Greasewood Road to Ironwood Hill Drive, the point of beginning.

#### PRECINCT 17

Beginning at the intersection of Speedway Boulevard and Silverbell Road;  
Thence, West along Speedway Boulevard to Greasewood Road;  
Thence, South along Greasewood Road to Broadway Boulevard;  
Thence, West along Broadway Boulevard to Shannon Road;  
Thence, South along Shannon Road to Calle Morado;  
Thence, East along Calle Morado to Greasewood Road;  
Thence, South along Greasewood Road to Starr Pass Boulevard;  
Thence, East along Starr Pass Boulevard to a trail approximately 6/10 mile east of La Cholla Boulevard in the Sentinel Peak Park;  
Thence, Northeasterly along said trail to Sentinel Peak Road;  
Thence, Northwesterly and Northeasterly along Sentinel Peak Road to Cuesta Avenue;  
Thence, North along Cuesta Avenue to Congress Street;  
Thence, Northwesterly along Congress Street to Silverbell Road;  
Thence, Northwesterly along Silverbell Road to Speedway Boulevard, the point of beginning.

#### PRECINCT 18

Beginning at the intersection of I-10 and Speedway Boulevard;  
Thence, West along Speedway Boulevard to Silverbell Road;  
Thence, Southeasterly along Silverbell Road to St. Mary's Road;  
Thence, Easterly along St. Mary's Road to Grande Avenue;  
Thence, South along Grande Avenue to Congress Street;  
Thence, East along Congress Street to Granada Avenue;  
Thence, Northerly along Granada Avenue to St. Mary's Road;  
Thence, Northwest along St. Mary's Road to I-10;  
Thence, Northerly along I-10 to Speedway Boulevard, the point of beginning.

#### PRECINCT 19

Beginning at the intersection of Wilmot Road and Highway I-10;  
Thence, Northwest along Highway I-10 to Los Reales Road;  
Thence, West along Los Reales Road to Comstock Road;  
Thence, South along the extension of Comstock Road to Old Vail Connection Road;  
Thence, East along Old Vail Connection Road to Wilmot Road;  
Thence, North along Wilmot Road to Highway I-10, the point of beginning.

## PRECINCT 20

Beginning at the intersection of the Santa Cruz River and Star Pass Boulevard;  
Thence, Westerly along Star Pass Boulevard to La Cholla Boulevard;  
Thence, South along La Cholla Boulevard to the Tucson-Ajo Highway, State Route 86;  
Thence, East along the Tucson-Ajo Highway, State Route 86 to the South Branch of the Santa Cruz River;  
Thence, Northerly and Northeasterly along the South Branch of the Santa Cruz River to Silverlake Road;  
Thence, East along Silverlake Road to the east fork of the Santa Cruz River;  
Thence, North and Northeasterly along the Santa Cruz River to the intersection of Star Pass, the point of beginning.

## PRECINCT 21

Beginning at the northwest corner of the Tucson Mountain Park Boundary Line being coincident with the east-west ½ section line of Section 24, T 14 S, R 12 E;  
Thence, West along the ½ section line to the eastern boundary of Section 22, T 14 S, R 12 E;  
Thence, South along section lines to the southeast corner of Section 22, T 14 S, R 12 E;  
Thence, West along section lines to Kinney Road;  
Thence, Southeasterly along Kinney Road to Sidewinder Road;  
Thence, South along Side Winder Road and Side Winder Road extended to Bopp Road;  
Thence, East along Bopp Road to Kinney Road;  
Thence, Northwest along Kinney Road to Sarasota Boulevard;  
Thence, Northeast along Sarasota Boulevard to Starr Pass Road;  
Thence, East along Starr Pass Road to the Tucson Mountain Park Boundary Line;  
Thence, North along the Tucson Mountain Park Boundary Line to the east-west ½ section line of Section 24, T 14 S, R 12 E, the point of beginning.

## PRECINCT 22

Beginning at the intersection of Silverlake Road and the Santa Cruz River;  
Thence, West along Silverlake Road to the West Branch of the Santa Cruz River;  
Thence, Southerly along the West Branch of the Santa Cruz River to Ajo Highway;  
Thence, West along Ajo Highway to a drainage way approximately 1/3 mile west of mile Post 169;  
Thence, Southerly along the drainage way to Cardinal Avenue extended and Cardinal Avenue to Nebraska Street;  
Thence, East along Nebraska Street to Westover Avenue;  
Thence, South along Westover Avenue to Drexel Road;  
Thence, East along Drexel Road to Mission Road;  
Thence, Northerly along Mission Road to Sindle Place extended;  
Thence, East along Sindle Place extended and a drainage way to the west branch of the Santa Cruz River;  
Thence, Northeasterly along the west branch of the Santa Cruz River to its intersection with the east branch of the Santa Cruz River;  
Thence, Northerly along the east branch of the Santa Cruz River to Silverlake Road, the point of beginning.

### PRECINCT 23

Beginning at the intersection of Westover Avenue and Nebraska Street;  
Thence, West along Nebraska Street to Cardinal Avenue;  
Thence, North along Cardinal Avenue to Irvington Road;  
Thence, Northwest and West along Irvington Road to the intersection of the  
west boundary of Section 5, T 15 S, R 13 E;  
Thence, South along Section lines to Placita de la Tierra;  
Thence, Easterly and East along Placita de la Tierra to Camino De La Tierra;  
Thence, North along Camino De La Tierra to Holladay Street;  
Thence, East along Holladay Street to Monroe Street;  
Thence, South along Monroe Street to Drexel Road;  
Thence, Southeast along Drexel Road to Hopdown Lane;  
Thence, South along Hopdown Lane to Camino De Paz;  
Thence, West along Camino De Paz to Vista Del Oeste;  
Thence, North along Vista Del Oeste to Bilby Road;  
Thence, West along Bilby Road to Camino De La Tierra;  
Thence, South along Camino De La Tierra to Tumbleweed Drive;  
Thence, East and South along Tumbleweed Drive to Century Drive;  
Thence, East along Century Drive to Cardinal Avenue;  
Thence, South along Cardinal Avenue to Valencia Road;  
Thence, East along Valencia Road to Westover Avenue;  
Thence, North along Westover Avenue to Nebraska Street, the point of beginning.

### PRECINCT 24

Beginning at the intersection of Edwin Road (the Pima-Pinal Boundary County Line) and Columbus  
Boulevard;  
Thence, West along Edwin Road following the Pima-Pinal County Boundary Line to the west boundary of  
Section 4, T 11 S, R 14 E;  
Thence, South along Section lines to the south boundary of Section 9, T 11 S, R 13 E;  
Thence, Easterly along the Section lines to the west boundary of Section 13, T 11 S, R 13 E;  
Thence, South along the western boundary of Section 13, T 11 S, R 13 E to the north-south  $\frac{1}{4}$  line of  
Section 13, T 11 S, R 13 E;  
Thence, East along the north-south  $\frac{1}{4}$  line of Section 13, T 11 S R 13 E to the east boundary of Section 13,  
T 11 S, R 13 E;  
Thence, South along Section lines to the north-south  $\frac{1}{2}$  Section line of Section 18, T 11 S, R 13 E;  
Thence, East along  $\frac{1}{2}$  Section lines to east-west  $\frac{1}{2}$  Section line of Section 17, T 11 S, R 14 E;  
Thence, North along the  $\frac{1}{2}$  Section line to the northern boundary of Section 17, T 11 S, R 14 E;  
Thence, East along the northern Section line to the Big Wash in Section 8, T 11 S, R 14 E;  
Thence, North along the Big Wash the  $\frac{1}{4}$  north-south Section line of Section 8, T 11 S, R 14 E;  
Thence, East along the  $\frac{1}{4}$  Section lines turning into Thistle Street to its intersection with the Oracle Road;  
Thence, South along the Oracle Road to Golder Ranch Road;  
Thence, Easterly and Southeasterly along Golder Ranch Road to Lago Del Oro Parkway;  
Thence, Northeasterly along Lago Del Oro Parkway to Hawser Street;  
Thence, East along Hawser Street and Hawser Street extended to Columbus Boulevard;  
Thence, North along Columbus Boulevard to Edwin Road (the Pima-Pinal County Boundary Line), the  
point of beginning.

#### PRECINCT 25

Beginning at the intersection of Silverlake Road and 12th Avenue;  
Thence, West along Silverlake Road to the Santa Cruz River;  
Thence, Southerly along the Santa Cruz River to Irvington Road;  
Thence, East along Irvington Road to 7th Avenue;  
Thence, North along 7<sup>th</sup> Avenue to Pennsylvania Drive;  
Thence, West along Pennsylvania Drive to 12<sup>th</sup> Avenue;  
Thence, North along 12th Avenue to Silverlake Road, the point of beginning.

#### PRECINCT 26

Beginning at the intersection of 12th Avenue and Irvington Road;  
Thence, West along Irvington Road to the Santa Cruz River;  
Thence, South along the Santa Cruz River to Valencia Road;  
Thence, East along Valencia Road to 12th Avenue;  
Thence, North along 12th Avenue to Irvington Road, the point of beginning.

#### PRECINCT 27

Beginning at the intersection of the south boundary of Section 35, T 12 S, R 15 E and Upper Sabino Canyon Road;  
Thence, Northeasterly along Upper Sabino Canyon Road to the intersection of an unnamed wash in Section 35, T 12 S, R 15 E;  
Thence, Northerly, Northwesterly, Northeasterly and Northerly following the unnamed wash to the southern boundary of T 11 S, R 16 E;  
Thence, West along the southern boundary of T 11 S, R 16 E to the west boundary of Section 35, T 11 S, R 15 E;  
Thence, North along the section line to the northern boundary of Section 26, T 11 S, R 15 E;  
Thence, East along the north boundary of Section 26 to the east boundary line of T 11 S, R 15 E;  
Thence, South along the boundary of T 11 S, R 15 E to an unnamed wash;  
Thence, Easterly on the unnamed wash to Control Road;  
Thence, Northeasterly along Control Road to an unnamed dirt road in Section 2, T 11 S, R 16 E;  
Thence, Easterly and Northeast along the unnamed dirt road to the intersection of the north boundary of Section 5, T 11 S, R 17 E, the Pima-Pinal County Boundary Line;  
Thence, West along the Pima-Pinal County Boundary lines to the northwest corner of Section 6, T 11 S, R 15 E, which is coincident with the Coronado National Forest Boundary;  
Thence, Following the border of the Coronado National Forest Boundary in a Southerly, Westerly and Easterly fashion to Upper Sabino Canyon Road, the point of beginning.

#### PRECINCT 28

Beginning at the intersection of 12th Avenue and Valencia Road;  
Thence, West along Valencia Road to the Santa Cruz River;  
Thence, South along the Santa Cruz River to Los Reales Road extended;  
Thence, East along Los Reales Road extended to 12th Avenue;  
Thence, North along 12th Avenue to Valencia Road, the point of beginning.

### PRECINCT 29

Beginning at the southeast corner of Section 30, T 12 S, R 14 E, being coincident with Southern boundary of the Coronado National Forest;  
Thence, North and West along the Coronado National Forest Boundary Line to the Town of Oro Valley Boundary Line;  
Thence, South along the Town of Oro Valley Boundary to the 2010 Census Block line (north of Magee Road);  
Thence East along the 2010 Census Block line to Sendero De Juana;  
Thence, South along Sendero de Juana to Magee Road;  
Thence, West along Magee Road to 1<sup>st</sup> Avenue;  
Thence, South along 1<sup>st</sup> Avenue to Chapala Drive extended;  
Thence, West along Chapala Drive extended to Oracle Road;  
Thence, South along Oracle Road to Ina Road;  
Thence, West along Ina Road to Skyline Drive;  
Thence, Northerly along Skyline Drive and the prolongation of Skyline Drive to Desert Garden Drive;  
Thence, Northeasterly along Desert Garden Drive to the southeast corner of Section 30, T 12 S, R 14 E, the point of beginning.

### PRECINCT 30

Beginning at the intersection of La Canada Drive and Orange Grove Road;  
Thence, West along Orange Grove Road to San Joaquin Avenue;  
Thence, South along San Joaquin Avenue to Oracle Jaynes Station Road;  
Thence, Southeasterly along Oracle Jaynes Station Road to Sunset Road;  
Thence, West along Sunset Road and Sunset Road extended to the Rillito Creek;  
Thence, Southeasterly along the Rillito Creek to Kain Avenue extended;  
Thence, North along Kain Avenue extended to River Road;  
Thence, Easterly along River Road to La Canada Drive;  
Thence, North along La Canada Drive to Roller Coaster Road;  
Thence, Northeasterly along Roller Coaster Road to Grande Avenue;  
Thence, North along Grande Avenue to Ternero Street;  
Thence, West along Ternero Street to Escondido Lane;  
Thence, North along Escondido Lane to Las Lomitas Road;  
Thence, West along Las Lomitas Road to La Canada Drive;  
Thence, North along La Canada Drive to Orange Grove Road, the point of beginning.

### PRECINCT 31

Beginning at the intersection of Romero Road and Ruthrauff Road;  
Thence, Northwesterly and west along Ruthrauff Road to Kain Avenue;  
Thence, North along Kain Avenue to Curtis Road;  
Thence, West along Curtis Road to the Union Pacific Railroad Tracks;  
Thence, Southeast along the Union Pacific Railroad Tracks to Ruthrauff Road;  
Thence, West along Ruthrauff Road to I-10;  
Thence, Southeast along I-10 to Sweetwater Drive extended;  
Thence, East along Sweetwater Drive extended to the Union Pacific Railroad Tracks;  
Thence, Northwesterly along the Union Pacific Railroad Tracks to Gardner Lane extended;  
Thence, East along Gardner Lane extended and Gardner Lane to La Cholla Boulevard;  
Thence, North along La Cholla Boulevard to Wetmore Road;  
Thence, East along Wetmore Road to Romero Road;  
Thence, North along Romero Road to Ruthrauff Road, the point of beginning.

### PRECINCT 32

Beginning at the intersection of Oracle Road and the Rillito River;  
Thence, Westerly along the Rillito River to Kain Avenue extended;  
Thence, South along Kain Avenue extended and Kain Avenue to Ruthrauff Road;  
Thence, East and Southeast along Ruthrauff Road to Romero Road extended;  
Thence, South along Romero Road extended and Romero Road to Wetmore Road;  
Thence, West along Wetmore Road to La Cholla Boulevard;  
Thence, South along La Cholla Boulevard to Gardner Lane;  
Thence, East along Gardner Lane to Romero Road;  
Thence, South along Romero Road to Roger Road;  
Thence, East along Roger Road to Oracle Road;  
Thence, North along Oracle Road to the Rillito River, the point of beginning.

### PRECINCT 33

Beginning at the intersection of Speedway Boulevard and Greasewood Road;  
Thence, West along Speedway Boulevard to Anklam Road;  
Thence, Northwesterly along Anklam Road to Gates Pass Road;  
Thence, Southwesterly along Gates Pass Road to its intersection with the Tucson Mountain Park Boundary Line;  
Thence, South, East, North, and East along the Tucson Mountain Park Boundary Line to  
The west Section line of Section 7, T 14 S R 13 E;  
Thence, South along Section lines to the north Section line of Section 13, T 14 S, R 12 E;  
Thence, East along the Section line extended to the ½ Section line to the southern Section line of Section 18, T 14 S, R 13 E;  
Thence, South along the ½ Section line to the southern Section line of Section 18, T 14 S, R 13 E;  
Thence, East along Section lines to the intersection of Starr Pass Boulevard  
Thence, East along Starr Pass Boulevard to Greasewood Road;  
Thence, North along Greasewood Road to Calle Morado;  
Thence, West on Calle Morado to Shannon Road;  
Thence, North along Shannon Road to Broadway Boulevard;  
Thence, East along Broadway Boulevard to Greasewood Road;  
Thence, North along Greasewood Road to Speedway Boulevard, the point of beginning.

### PRECINCT 34

Beginning at the intersection of Fairview Avenue and Roger Road;  
Thence, West along Roger Road to Romero Road;  
Thence, North along Romero Road to Gardner Lane;  
Thence, West along Gardner Lane and Gardner Lane extended to the Union Pacific Railroad Tracks;  
Thence, Southeasterly along the Union Pacific Railroad Tracks to the southern boundary of Section 21, T 13 S, R 13 E;  
Thence, West along the southern boundary of Section 21, T13 S, R13 E, to Highway I-10  
Thence, Southerly along Highway I-10 to Prince Road;  
Thence, Northeasterly and East along Prince Road to Fairview Avenue;  
Thence, North along Fairview Avenue to Roger Road, the point of beginning.

PRECINCT 35

Beginning at the intersection of Sunset Road and Tucson Mountain Drive;  
Thence, East along Sunset Road to the Town of Marana Boundary Line;  
Thence, North, Northwesterly, and South along the Town of Marana Boundary Line to the intersection of Silverbell Road and Abington Road;  
Thence, Southwest along Abington Road to Tucson Mountain Drive;  
Thence, South on Tucson Mountain Drive to Sunset Road, the point of beginning.

PRECINCT 36

Beginning at the intersection of Oracle Road and Thurber Road;  
Thence, West along Thurber Road to Fairview Avenue;  
Thence, South along Fairview Avenue to Prince Road;  
Thence, West along Prince Road to the Union Pacific Railroad Tracks, Yuma Branch Line;  
Thence, Southeasterly along Union Pacific Railroad Tracks, Yuma Branch Line to Grant Road;  
Thence, East along Grant Road to Castro Avenue;  
Thence, North along Castro Avenue to Delano Street;  
Thence, West along Delano Street to Oracle Road;  
Thence, North along Oracle Road to Thurber Road, the point of beginning.

PRECINCT 37

Beginning at the intersection of the Union Pacific Railroad Tracks, Yuma Branch Line, and Grant Road;  
Thence, West along Grant Road to Silverbell Road;  
Thence, Southeasterly along Silverbell Road to Speedway Boulevard;  
Thence, East along Speedway Boulevard to the centerline of Highway I-10;  
Thence, North along the center line of Highway I-10 to the extension of Calle Adelanto;  
Thence, East along the extension of Calle Adelanto to the Union Pacific Railroad Tracks, Yuma Branch Line;  
Thence, North along the Union Pacific Railroad Tracks, Yuma Branch Line, to Grant Road, the point of beginning.

PRECINCT 38

Beginning at the intersection of 1st Avenue and Calle Arizona;  
Thence, West on Calle Arizona to Stone Avenue;  
Thence, Southwest on Stone Avenue to Thurston Lane;  
Thence, Northerly on Thurston Lane to Limberlost Drive;  
Thence, West on Limberlost Drive to Oracle Road;  
Thence, South along Oracle Road to Roger Road;  
Thence, West along Roger Road to Fairview Avenue;  
Thence, South along Fairview Avenue to Thurber Road;  
Thence, East along Thurber Road to Oracle Road;  
Thence, North along Oracle Road to Pastime Road;  
Thence, East along Pastime Road to Los Altos Avenue;  
Thence, South along Los Altos Avenue to Navajo Road;  
Thence, East along Navajo Road to 1<sup>st</sup> Avenue;  
Thence, North along 1<sup>st</sup> Avenue to Calle Arizona, the point of beginning.

### PRECINCT 39

Beginning at the intersection of 22<sup>nd</sup> Street and Melpomene Way;  
Thence, West along 22<sup>nd</sup> Street to Houghton Road;  
Thence, South along Houghton Road to Golf Links Road;  
Thence, West along Golf Links Road to Bonanza Avenue;  
Thence, South along Bonanza Avenue and Bonanza Avenue extended to the Pantano Wash;  
Thence, Southeasterly along the Pantano Wash to Houghton Road;  
Thence, South along Houghton Road to Irvington Road;  
Thence, East along Irvington Road to the City of Tucson Boundary Line;  
Thence, North, West, North, West, North and West along the City of Tucson Boundary Line to Melpomene Way;  
Thence, North along Melpomene Way to 22<sup>nd</sup> Street, the point of beginning.

### PRECINCT 40

Beginning at the intersection of Linda Vista Boulevard and Camino de Oeste;  
Thence, West along Linda Vista Boulevard to Hartman Lane;  
Thence, South along Hartman Lane to Cortaro Farms Road;  
Thence, East along Cortaro Farms Road to Star Grass Drive;  
Thence, North on Star Grass Drive to the southern boundary of Sunset Point Neighborhood Park;  
Thence, West along the boundary line to the west boundary line of Sunset Point Neighborhood Park;  
Thence, North along the boundary line and the extension of the boundary of Sunset Point Neighborhood Park to Rosebay Drive extended (between addresses 8662 N. Joanna Drive and 8674 N Joanna Drive);  
Thence, West along Rosebay Drive extended and Rosebay Drive to Camino de Oeste;  
Thence, Northeast along Camino de Oeste to Bald Eagle Avenue;  
Thence, Northwest along Bald Eagle Avenue to Condor Drive;  
Thence, Northeast along Condor Drive to Camino de Oeste;  
Thence, North along Camino de Oeste to Linda Vista Boulevard, the point of beginning.

### PRECINCT 41

Beginning at the intersection of Camino Verde and Valencia Road;  
Thence, North along Camino Verde and Camino Verde extended along the half-section line of Section 3, T 15 S, R 12 E to Ajo Highway;  
Thence, Southwesterly along Ajo Highway to the west boundary line of Section 7, T 15 S, R 12 E;  
Thence, South along section lines to Hermans Road;  
Thence, East along Hermans Road to the western boundary of the Pascua Yaqui Indian Nation;  
Thence, North, East, Northerly, East, and North along the western boundary of the Pascua Yaqui Indian Nation to Valencia Road;  
Thence, West along Valencia Road to Camino Verde, the point of beginning.

### PRECINCT 42

Beginning at the intersection of Campbell Avenue and Grant Road;  
Thence, West along Grant Road to 6<sup>th</sup> Avenue;  
Thence, South along 6<sup>th</sup> Avenue to Lee Street;  
Thence, West along Lee Street to 7<sup>th</sup> Avenue;  
Thence, South along 7<sup>th</sup> Avenue to Speedway Boulevard;  
Thence, East along Speedway Boulevard to Mountain Avenue;  
Thence, South along Mountain Avenue to 2<sup>nd</sup> Street;  
Thence, East along 2<sup>nd</sup> Street to Campbell Avenue;  
Thence, North along Campbell Avenue to Grant Road, the point of beginning.



#### PRECINCT 43

Beginning at the intersection of 6th Avenue and Grant Road;  
Thence, West along Grant Road to the Union Pacific Railroad Tracks, Yuma Branch Line;  
Thence, Southeasterly along the Union Pacific Railroad Tracks, Yuma Branch Line to Calle Adelanto extended;  
Thence, West along Calle Adelanto extended to I-10;  
Thence, Southeasterly along I-10 to Speedway Boulevard;  
Thence, East along Speedway Boulevard to 7th Avenue;  
Thence, North along 7th Avenue to Lee Street;  
Thence, East along Lee Street to 6th Avenue;  
Thence, North on 6th Avenue to Grant Road, the point of beginning.

#### PRECINCT 44

Beginning at the intersection of 1st Avenue and Speedway Boulevard;  
Thence, West along Speedway Boulevard to 6th Avenue;  
Thence, South along 6th Avenue to 1st Street;  
Thence, West along 1st Street to 7th Avenue;  
Thence, South along 7th Avenue to 2nd Street;  
Thence, West along 2nd Street to Stone Avenue;  
Thence, South along Stone Avenue to Broadway Boulevard;  
Thence, East along Broadway Boulevard, continuing along the east west alignment of Broadway Boulevard, reconnecting with Broadway Boulevard again, to Euclid Avenue;  
Thence, North along Euclid Avenue to University Boulevard;  
Thence, West along University Boulevard to 1st Avenue;  
Thence, North along 1<sup>st</sup> Avenue to Speedway Boulevard, the point of beginning.

#### PRECINCT 45

Beginning at the intersection of Toole Avenue and Broadway Boulevard;  
Thence, West and Northwesterly along Broadway Boulevard to Congress Street;  
Thence, Westerly along Congress Street to the center line of Highway I-10;  
Thence, Southerly along Highway I-10 to 18th Street;  
Thence, East along 18th Street to the Union Pacific Railroad Tracks, Nogales Branch Line;  
Thence, North along the Union Pacific Railroad Tracks, Nogales Branch Line, to 16th Street;  
Thence, West along 16th Street to 3rd Avenue;  
Thence, North along 3rd Avenue to Toole Avenue;  
Thence, Northwesterly along Toole Avenue to Broadway Boulevard the point of beginning.

#### PRECINCT 46

Beginning at the northeast corner of Section 1, T 11 S, R 18 E;  
Thence, West to San Pedro River Road;  
Thence, South along San Pedro River Road to Redington Road;  
Thence, Southerly and Southwesterly along Redington Road to the west boundary line of Section 36, T 13 S, R 16 E;  
Thence, South along Section lines to the southwest corner of Section 1, T 14 S, R 16 E;  
Thence, West along Section lines to the northwest corner of Section 9, T 14 S, R 16 E;  
Thence, South along the Section lines to the southwest corner of Section 9, T 14 S, R 16 E;  
Thence, West along the Section lines being coincident with Broadway Boulevard to its intersection with the extension line of Melpomene Way;  
Thence, South along Melpomene Way to the City of Tucson Boundary Line;  
Thence, East, South, East, South, East, and South along the City of Tucson Boundary Line to Irvington Road, coincident with the south boundary of T 14 S, R 16 E;  
Thence, East along section lines the southeast corner of T 14 S, R 17 E;  
Thence, South along section lines to the Coronado National Forest Boundary Line;  
Thence, East on the Coronado National Forest Boundary Line to the Pima-Cochise County Boundary Line;  
Thence, North on the Pima-Cochise County Boundary Line to the northeast corner of Section 1, T 11 S, R 18 E, the point of beginning.

#### PRECINCT 47

Beginning at the intersection of the Union Pacific Railroad Tracks, Nogales Branch Line, and 22<sup>nd</sup> Street;  
Thence, West along 22<sup>nd</sup> Street to Osborne Avenue;  
Thence, South along Osborne Avenue and Osborne Avenue extended to 12<sup>th</sup> Avenue;  
Thence, South along 12<sup>th</sup> Avenue to Ajo Way;  
Thence, East along Ajo Way to the Union Pacific Railroad Tracks, Nogales Branch Line;  
Thence, North along the Union Pacific Railroad Tracks, Nogales Branch Line, to 22<sup>nd</sup> Street, the point of beginning.

#### PRECINCT 48

Beginning at the intersection of Alvernon Way and Irvington Road;  
Thence, West along Irvington Road to Country Club Road;  
Thence, South along Country Club Road to Valencia Road;  
Thence, East along Valencia Road to Alvernon Way;  
Thence, North along Alvernon Way to Irvington Road, the point of beginning.

#### PRECINCT 49

Beginning at the intersection of Houghton Road and Valencia Road;  
Thence, West along Valencia Road to Nexus Road;  
Thence, South along Nexus Road to Rita Road;  
Thence, Southeast and East along Rita Road to Houghton Road;  
Thence, North along Houghton Road to Valencia Road, the point of beginning.

#### PRECINCT 50

Beginning at the point where Kino Boulevard crosses Ajo Way;  
Thence, West along Ajo Way to 6th Avenue;  
Thence, South along 6th Avenue to Irvington Road;  
Thence, East along Irvington Road to Campbell Avenue;  
Thence, North along Campbell Avenue and Kino Boulevard to its crossing of Ajo Way, the point of beginning.

### PRECINCT 51

Beginning at the intersection of Nogales Highway and Drexel Road;  
Thence, West along Drexel Road to 12th Avenue;  
Thence, South along 12th Avenue to Calle Margarita;  
Thence, East on Calle Margarita to San Fernando Avenue;  
Thence, South on San Fernando Avenue to Calle Antonia;  
Thence, East on Calle Antonia to Missiondale Road;  
Thence, South on Missiondale Road to Valencia Road;  
Thence, East along Valencia Road to Nogales Highway;  
Thence, North along Nogales Highway to Drexel Road, the point of beginning.

### PRECINCT 52

Beginning at the intersection of the Union Pacific Railroad Track, Nogales Branch Line and Valencia Road;  
Thence, West along Valencia Road to Missiondale Road;  
Thence, North along Missiondale Road to Calle Antonia;  
Thence, West along Calle Antonia to San Fernando Road;  
Thence, North along San Fernando Road to Calle Margarita;  
Thence, West along Calle Margarita to 12th Avenue;  
Thence, South along 12<sup>th</sup> Avenue to Elvira Road;  
Thence, East along Elvira Road to Missiondale Road;  
Thence, South along Missiondale Road to Los Reales Road;  
Thence, East along Los Reales Road to the Union Pacific Railroad Track, Nogales Branch Line;  
Thence, Northerly along the Union Pacific Railroad Track, Nogales Branch Line to Valencia Road, the point of beginning.

### PRECINCT 53

Beginning at the intersection of Country Club Road and Bantam Road;  
Thence, West along Bantam Road to Tucson Boulevard;  
Thence, South along Tucson Boulevard to Bantam Road;  
Thence, Continuing West along Bantam Road to the drainage way paralleling the Tucson Memorial Park South Lawn;  
Thence, Southeasterly and south along said drainage way to Drexel Road;  
Thence, West along Drexel Road to Nogales Highway  
Thence, South along Nogales Highway to Valencia Road;  
Thence, East along Valencia Road to Country Club Road;  
Thence, North along Country Club Road to Bantam Road, the point of beginning.

#### PRECINCT 54

Beginning at the intersection of Drexel Road extended and Craycroft Road extended north to the City of Tucson Boundary Line;  
Thence, Northwesterly along the City of Tucson Boundary Line to Irvington Road;  
Thence, West along Irvington Road to the City of Tucson Boundary Line (at Belvedere Avenue);  
Thence, Northwesterly along the City of Tucson Boundary Line to Refinery Way extended;  
Thence, West along the Refinery Way extended to the Union Pacific Railroad Tracks;  
Thence, South along the Union Pacific Railroad Tracks to Irvington Road;  
Thence, West along Irvington Road to Alvernon Way;  
Thence, South along Alvernon Way to Valencia Road;  
Thence, West along Valencia Road to Craycroft Road;  
Thence, North along Craycroft Road and Craycroft Road extended to Drexel Road extended, the point of beginning.

#### PRECINCT 55

Beginning at the intersection of 1st Avenue and Rudasill Road;  
Thence, West along Rudasill Road to Oracle Road;  
Thence, South along Oracle Road to River Road;  
Thence, Easterly along River Road to 1st Avenue;  
Thence, North along 1st Avenue to Rudasill Road, the point of beginning.

#### PRECINCT 56

Beginning at the intersection of Campbell Avenue and Skyline Drive;  
Thence, Northwesterly along Skyline Drive to Ina Road;  
Thence, West along Ina Road to 1<sup>st</sup> Avenue;  
Thence, South along 1<sup>st</sup> Avenue to Orange Grove Road;  
Thence, East and Northeasterly along Orange Grove Road to Camino La Zorrela;  
Thence, Southeast along Camino La Zorrela to Camino Miraval;  
Thence, Southwesterly and South along Camino Miraval to Camino Cresta;  
Thence, Southwesterly along Camino Cresta to Via Entradada;  
Thence, South along Via Entrada to River Road;  
Thence, Southeasterly along River Road to Campbell Avenue;  
Thence, Northeasterly along Campbell Avenue to Skyline Drive, the point of beginning.

#### PRECINCT 57

Beginning at the intersection of Campbell Avenue and the Rillito River;  
Thence, Westerly along the Rillito River to 1st Avenue;  
Thence, South along 1st Avenue to Wetmore Road;  
Thence, West along Wetmore Road to 4<sup>th</sup> Avenue;  
Thence, South along 4<sup>th</sup> Avenue to Limberlost Drive;  
Thence, East along Limberlost Drive to 1<sup>st</sup> Avenue;  
Thence, South along 1st Avenue to Prince Road;  
Thence, East along Prince Road to Campbell Avenue;  
Thence, North along Campbell Avenue to the Rillito River, the point of beginning.

#### PRECINCT 58

Beginning at the intersection of Campbell Avenue and Prince Road;  
Thence, West along Prince Road to 1<sup>st</sup> Avenue;  
Thence, South along 1st Avenue to Ft. Lowell Road;  
Thence, East along Ft. Lowell Road to Campbell Avenue;  
Thence, North along Campbell Avenue to Prince Road, the point of beginning.

PRECINCT 59

Beginning at the east branch of the Santa Cruz River and Drexel Road extended;  
Thence, West along Drexel Road extended and Drexel Road to Oak Tree Drive,  
Thence, South along Oak Tree Drive, which turns into Valley Indian Agency Road, to the Tohono  
O'odham Nation boundary;  
Thence, East along the Tohono O'odham Nation boundary to the east branch of the Santa Cruz River;  
Thence, Northerly along the east branch of the Santa Cruz River to Drexel Road extended, the point of  
beginning.

PRECINCT 60

Beginning at the southernmost intersection of the Tohono O'odham Nation Boundary and Sandario Road;  
Thence, West, North, West, South, West, South, West, South, West, South, West, South, and East along the  
boundary of the Tohono O'odham Nation to Ajo Highway;  
Thence, Easterly along Ajo Highway to Sierrita Mountain Road;  
Thence, South along Sierrita Mountain Road to Hilltop Road;  
Thence, East along Hilltop Road to Shane Avenue;  
Thence, South along Shane Avenue to Big Valley Street;  
Thence, East along Big Valley Street to Longbranch Avenue;  
Thence, North along Longbranch Avenue to Hilltop Road;  
Thence, East along Hilltop Road to Chipewa Road;  
Thence, North along Chipewa Road to Castle Drive;  
Thence, East along Castle Drive to Sandario Road;  
Thence, North along Sandario Road to the Tohono O'odham Nation Boundary, the point of beginning.

PRECINCT 61

Beginning at the intersection of Craycroft Road and Sunrise Drive;  
Thence, West along Sunrise Drive to Swan Road;  
Thence, South along Swan Road to the Rillito River;  
Thence, Easterly along the Rillito River to Craycroft Road;  
Thence, North along Craycroft Road to Sunrise Drive, the point of beginning.

PRECINCT 62

Beginning at the intersection of Campbell Avenue and 2nd Street;  
Thence, West along 2nd Street to Mountain Avenue;  
Thence, North along Mountain to Speedway Boulevard;  
Thence, West along Speedway Boulevard to 1st Avenue;  
Thence, South along 1st Avenue to University Boulevard;  
Thence, East along University Boulevard to Euclid Avenue;  
Thence, South along Euclid Avenue to Broadway Boulevard;  
Thence, East along Broadway Boulevard to Campbell Avenue;  
Thence, North along Campbell Avenue to 2nd Street, the point of beginning.

PRECINCT 63

Beginning at the intersection of Country Club Road and 6th Street;  
Thence, West along 6<sup>th</sup> Street to Campbell Avenue;  
Thence, South along Campbell Avenue to Broadway Boulevard;  
Thence, East along Broadway Boulevard to Country Club Road;  
Thence, North along Country Club Road to 6th Street, the point of beginning.

PRECINCT 64

Beginning at the intersection of Campbell Avenue and 22<sup>nd</sup> Street;  
Thence, West along 22<sup>nd</sup> Street to the Union Pacific Railroad Tracks;  
Thence, South along the Union Pacific Railroad Tracks to Ajo Way;  
Thence, East along Ajo Way to Kino Boulevard;  
Thence, North along Kino Boulevard to the Highway I-10 Ramp;  
Thence, East along the I-10 Ramp to Campbell Avenue extended;  
Thence, North along Campbell Avenue extended and Campbell Avenue to 36th Street;  
Thence, West along 36th Street to Martin Avenue;  
Thence, North along Martin Avenue to Barleycorn Lane;  
Thence, East along Barleycorn Lane to Cherrybelle Stravenue;  
Thence, Northwesterly along Cherrybelle Stravenue to Willits Way;  
Thence, Northeasterly along Willits Way to Campbell Avenue;  
Thence, North along Campbell Avenue to 22<sup>nd</sup> Street, the point of beginning.

PRECINCT 65

Beginning at the intersection of San Pedro River Road and the Pima-Pinal County Boundary Line;  
Thence, West along the Pima-Pinal County Boundary Line to an unnamed road in Section 5, T  
11 S, R 17 E;  
Thence, Westerly along the unnamed road to Control Road;  
Thence, Southwesterly along Control Road to the Coronado National Forest Boundary;  
Thence, South, East, South, East, South, East, South, East and South along the boundary line of the  
Coronado National Forest to the southeast corner of Section 15, T 12 S, R 17 E;  
Thence, West along section lines to an unnamed wash at the half section line of Section 23, T 12 S, R 16 E;  
Thence, Southwesterly along the unnamed wash to General Hitchcock Highway;  
Thence, South along the General Hitchcock Highway to its intersection with the Section line separating T  
12 S, T 13 S;  
Thence, West along the Section line to the northeast corner of Section 1, T 13 S, R 15 E;  
Thence, South along the east section lines of Section 1 and 12 to the Coronado National Forest Boundary  
Line;  
Thence, East, south, east, south, east, and south along the Coronado National Forest Boundary Line to  
Redington Road;  
Thence, Northerly along Redington Road, which turns into San Pedro River Road, to the Pima-Pinal  
County Boundary Line, the point of beginning.

#### PRECINCT 66

Beginning at the intersection of Alvernon Way and Technical Drive;  
Thence, Northwest along Technical Drive and Technical Drive extended to Aviation Parkway;  
Thence, Northwest along Aviation Parkway to Campbell Avenue extended;  
Thence, South along Campbell Avenue extended and Campbell Avenue to Willits Way;  
Thence, Southwesterly along Willits Way to Cherrybell Stravenue;  
Thence, Southeasterly along Cherrybell Stravenue to Campbell Avenue;  
Thence, South along Campbell Avenue to Barleycorn Lane;  
Thence, West along Barleycorn Lane to Martin Avenue;  
Thence, South along Martin Avenue to 36th Street;  
Thence, East along 36th Street to Campbell Avenue;  
Thence, South along Campbell Avenue and Campbell Avenue extended to the I-10 entrance ramp;  
Thence, West along the I-10 ramp to Kino Parkway;  
Thence, South along Kino Parkway to Irvington Road;  
Thence, East along Irvington Road to the Union Pacific Railroad Tracks;  
Thence, North along the Union Pacific Railroad Tracks to Refinery Way extended (concurrent with the City of Tucson boundary line);  
Thence, East along Refinery Way extended to Contractor's Way;  
Thence, North along Contractor's Way to Alvernon Way;  
Thence, North along Alvernon Way to Technical Drive, the point of beginning.

#### PRECINCT 67

Beginning at the intersection of Dodge Boulevard and the Rillito River;  
Thence, Westerly along the Rillito River to the easterly extension of Prince Road;  
Thence, West along Prince Road extended and Prince Road to Country Club Road;  
Thence, South along Country Club Road to Glenn Street;  
Thence, East along Glenn Street to Alvernon Way;  
Thence, North along Alvernon Way to Kleindale Road;  
Thence, West along Kleindale Road to Dodge Boulevard;  
Thence, North along Dodge Boulevard to the intersection of the Rillito River, the point of beginning.

#### PRECINCT 68

Beginning at the intersection of Country Club Road and Fort Lowell Road;  
Thence, West along Fort Lowell Road to Campbell Avenue;  
Thence, South along Campbell Avenue to Glenn Street;  
Thence, East along Glenn Street to Country Club Road;  
Thence, North along Country Club Road to Fort Lowell Road, the point of beginning.

#### PRECINCT 69

Beginning at the intersection of Pantano Road and Speedway Boulevard;  
Thence, West along Speedway Boulevard to Wilmot Road;  
Thence, South along Wilmot Road to Broadway Boulevard;  
Thence, East along Broadway Boulevard to Pantano Road;  
Thence, North along Pantano Road to Speedway Boulevard, the point of beginning.

## PRECINCT 70

Beginning at the intersection of Picture Rocks Road and the east boundary line of Section 5, T 13 S, R 12 E;

Thence, North along Section lines to the south boundary of Section 32, T 12 S, R 12 E;

Thence, West along Section lines to the ¼ north-south Section line of Section 32, T 12 S, R 12 E;

Thence, North along Section lines to the ½ east-west Section line of Section 32, T 12 S, R 12E;

Thence, West along Section lines to Scenic Drive extended;

Thence, North along Scenic Drive extended and Scenic Drive to the boundary line of the Saguaro National Park;

Thence, West along the boundary line of the saguaro Nation Park to the ½ north-south Section line of Section 36, T 12 S, R 11 E;

Thence, Easterly and Southerly along the boundary line of the Saguaro National Park to Manville Road;

Thence, West along Manville Road to Trico Road;

Thence, South along Trico Road and Trico Road extended to the Northern boundary of the Tohono O'odham Nation;

Thence, East, North and East along the boundary of the Tohono O'odham Nation to Sandario Road;

Thence, South along Sandario Road to the south boundary line of Section 22, T 14 S, R 11 E;

Thence, East along Section lines to the east boundary of Section 23, T 14, S, R 11 E;

Thence, North along Section lines to the south boundary line of Section 13, T 14 S, R 11 E;

Thence, East along Section lines to the east boundary of Section 13, T 14 S, R 11 E;

Thence, North along Section lines to the south boundary of Section 7, T 14 S, R 12 E;

Thence, East along Section lines to Kinney Road;

Thence, Northwesterly along Kinney Road to Golden Gate Road;

Thence, Northerly, Easterly, and Northerly along Golden Gate Road to Picture Rocks Road;

Thence, Northeasterly along Picture Rocks Road to the east boundary of Section 5, T 13 S, R 12 E, the point of beginning.

## PRECINCT 71

Beginning at a point in T 19 S, R 4 E where the west fence line of the Baboquivari District of the Tohono O'Odham Indian Reservation meets the south fence line of the Sells District;

Thence, West and Northerly along that fence line to a point in T 18 S, R 2 W where the boundary meets the eastern fence line of the Gu Vo District;

Thence, South along that fence line to the United States-Mexico International Border;

Thence, Southeasterly along the United States-Mexico International Border to a point in T 22 S, R 7 E where the eastern boundary of the Tohono O'Odham Indian Reservation intersects;

Thence, North along the eastern boundary to a point in T 20 S, R 7 E where the south fence line of the Baboquivari District intersects;

Thence, Westerly and Northerly along that fence line to a point in T 19 S, R 4 E where the western fence line of the Baboquivari District meets the south fence line of the Sells District, the point of beginning.

## PRECINCT 72

Beginning at the intersection of Swan Road and San Francisco Boulevard;

Thence, West along San Francisco Boulevard and Monte Vista Drive to Alvernon Way;

Thence, South along Alvernon Way to Glenn Street;

Thence, West along Glenn Street to Country Club Road;

Thence, South along Country Club Road to Grant Road;

Thence, East along Grant Road to Swan Road;

Thence, North along Swan Road to San Francisco Boulevard, the point of beginning.



PRECINCT 73

Beginning at the intersection of Country Club Road and Grant Road;  
Thence, West along Grant Road to Campbell Avenue;  
Thence, South along Campbell Avenue to Speedway Boulevard;  
Thence, East along Speedway Boulevard to Country Club Road;  
Thence, North along Country Club Road to Grant Road, the point of beginning.

PRECINCT 74

Beginning at the intersection of Highway I-19 and Mission Twin Buttes Road;  
Thence, Westerly along Mission Twin Buttes Road to the western boundary of the Canoa Land Grant;  
Thence, Southwest along the boundary of the Canoa Land Grant to Duval Mine Waterline Road;  
Thence, Southeasterly along Duval Mine Waterline Road to Highway I-19,  
Thence, Northerly along Highway I-19 to Mission Twin Buttes Road, the point of beginning.

PRECINCT 75

Beginning at the intersection of Alvernon Way and Grant Road;  
Thence, West along Grant Road to Country Club Road;  
Thence, South along Country Club Road to Speedway Boulevard;  
Thence, East along Speedway Boulevard to Alvernon Way;  
Thence, North along Alvernon Way to Grant Road, the point of beginning.

PRECINCT 76

Beginning at a point where the southern fence line of the Schuk Toak District intersects the southern  
Section lines of Section T 17 S, R 7 E;  
Thence, Northerly, Westerly and Southerly along that boundary line to its intersection with the eastern  
fence line of the Sells District in Section T 17 S, R 5 E;  
Thence, Southerly and Southwesterly along that boundary line to its intersection with the northeast fence  
line of the Chukut Kuk District in T 19 S, R 4 E;  
Thence, Southerly and Easterly along that boundary line to its intersection with the eastern boundary line  
of the Tohono O'Odham Indian Reservation T 20 S, R 7 E;  
Thence, Northerly along the eastern boundary line of the Tohono O'Odham Indian Reservation to its  
intersection with the southern fence line of the Schuk Toak District at T 17 S, R 7 E, the point of  
beginning.

PRECINCT 77

Beginning at the intersection of Copper Creek Drive and Tangerine Road;  
Thence, West along Tangerine Road to La Cholla Boulevard;  
Thence, South along La Cholla Boulevard to Naranja Drive;  
Thence, East along Naranja Drive to Copper Creek Drive;  
Thence, North along Copper Creek Drive to Tangerine Road, the point of beginning.

PRECINCT 78

Beginning at the intersection of Country Club Road and Speedway Boulevard;  
Thence, West along Speedway Boulevard to Campbell Avenue;  
Thence, South along Campbell Avenue to 6th Street;  
Thence, East along 6th Street to Country Club Road;  
Thence, North along Country Club Road to Speedway Boulevard, the point of beginning.

#### PRECINCT 79

Beginning at the intersection of Potvin Lane and Thornydale Road;  
Thence, West along Potvin Lane to Paisano Lane;  
Thence, North along Paisano Lane to Turkey Lane;  
Thence, West along Turkey Lane to Camino De Oeste;  
Thence, South along Camino De Oeste to Lambert Lane;  
Thence, West along Lambert Lane to Carolanne Drive;  
Thence, South along Carolanne Drive to Linda Vista Boulevard;  
Thence, East along Linda Vista Boulevard to Camino De Oeste;  
Thence, South along Camino De Oeste to Condor Drive;  
Thence, West and Southwest along Condor Drive to Bald Eagle Avenue;  
Thence, Southeast along Bald Eagle Avenue to Camino De Oeste;  
Thence, Southwest and South along Camino De Oeste to Rosebay Drive;  
Thence, East along Rosebay Drive and Rosebay Drive extended (between addresses 8662 N. Joanna Drive and 8674 N. Joanna Drive) to the extension of the west boundary of Sunset Point Neighborhood Park;  
Thence, South and East along the boundary of Sunset Point Neighborhood Park to Stargrass Drive;  
Thence, South along Stargrass Drive to Cortaro Farms Road;  
Thence, East along Cortaro Farms Road to Thornydale Road;  
Thence, North along Thornydale Road to Potvin Lane, the point of beginning.

#### PRECINCT 80

Beginning at the intersection of Alvernon Way and Speedway Boulevard;  
Thence, West along Speedway Boulevard to Country Club Road;  
Thence, South along Country Club Road to Broadway Boulevard;  
Thence, East along Broadway Boulevard to Alvernon Way;  
Thence, North along Alvernon Way to Speedway Boulevard, the point of beginning.

#### PRECINCT 81

Beginning at the intersection of Magee Road and Rasmussen Avenue;  
Thence, West along Magee Road to Oldfather Drive;  
Thence, South along Oldfather Drive to Massingale Road;  
Thence, East along Massingale Road to Eunice Street;  
Thence, Northerly along Eunice Street to Rasmussen Avenue;  
Thence, Northerly along Rasmussen Avenue to Magee Road, the point of beginning.

#### PRECINCT 82

Beginning at the intersection of Country Club Road and Broadway Boulevard;  
Thence, West along Broadway Boulevard to Kino Parkway;  
Thence, South along Kino Parkway to 14<sup>th</sup> Street;  
Thence, Southeast along 14<sup>th</sup> Street to Campbell Avenue;  
Thence, South along Campbell Avenue to 19<sup>th</sup> Street;  
Thence, East along 19<sup>th</sup> Street to Plumer Avenue;  
Thence, South along Plumer Avenue to 21<sup>st</sup> Street;  
Thence, East along 21<sup>st</sup> Street to Country Club Road;  
Thence, North along Country Club Road to Broadway Boulevard, the point of beginning.

### PRECINCT 83

Beginning at the intersection of Highway I-19 and Helmet Peak Road;  
Thence, West along Helmet Peak Road to Avenida Dos;  
Thence, South along Avenida Dos to Camino Del Yucca;  
Thence, West along Camino Del Yucca to Avenida Uno;  
Thence, South along Avenida Uno to Curly Horn Road;  
Thence, East along Curly Horn Road to Avenida Dos;  
Thence, South along Avenida Dos to Camino Del Toro;  
Thence, West along Camino Del Toro to Mission Road;  
Thence, South along Mission Road to the west boundary line of Section 7, T 18 S, R 13 E;  
Thence, North along the Section line to the southwest corner of Section 6, T 18 S, R 13 E;  
Thence, East along the Section line to 2022 Congressional District Line;  
Thence, Northeastly along the 2022 Congressional District line to its intersection of the east boundary of Section 4, T18S, R13E;  
Thence, North along the section line to the Union Pacific Railroad Tracks;  
Thence, Northwestly along the Union Pacific Railroad Tracks to the north/south ½ section line of Section 3, T18S, R13E;  
Thence, South along the ½ section line to Duval Road;  
Thence, East along Duval Road to La Canada Drive;  
Thence, North along La Canada Drive to Eldora Place;  
Thence, East along Eldora Place and the extension of Eldora Place to Camino de las Quintas;  
Thence, North along Camino de las Quintas to Calle Privada;  
Thence, East along Calle Privada to Interstate I-19;  
Thence, North along Interstate I-19 to Calle Buen Pastor;  
Thence, East along Calle Buen Pastor to Avenida De Augusto extended;  
Thence, North along Avenida De Augusto extended to El Toro Road;  
Thence, West along El Toro Road to Interstate I-19;  
Thence, North along Interstate Highway I-19 to Helmet Peak Road, the point of beginning.

### PRECINCT 84

Beginning at the intersection of the eastern boundary of the Town of Sahuarita as of 2005, corresponding to the east boundary of Section 05, T 18 S, R 14 E, and Duval Road extended;  
Thence, West along Duval Road extended to the railroad track next to Old Nogales Highway;  
Thence, Southwest along the railroad track to the 2010 Census Block line;  
Thence, Northwest along the 2010 Census Block line to Duval Road extended;  
Thence, West along Duval Road extended and Duval Road to the Santa Cruz River;  
Thence, Southerly along the Santa Cruz River to the southern boundary of the Town of Sahuarita in Section 14 T 18 S, R 13 E;  
Thence, Southeastly, Northeastly, East, South and East along the southern boundary of the Town of Sahuarita to the eastern boundary of the Town of Sahuarita in Section 08, T 18 S, R 13 E;  
Thence, Northerly and North along the eastern boundary of the Town of Sahuarita to Duval Road extended, the point of beginning.

#### PRECINCT 85

Beginning at the intersection of Oracle Road and Sunset Road extended;  
Thence, West along Sunset Road extended to Roller Coaster Road;  
Thence, Southwesterly along Roller Coaster Road to La Canada Drive;  
Thence, South along La Canada Drive to River Road;  
Thence, Easterly along River Road to the Pima Wash;  
Thence, Northerly along the Pima Wash to the 2010 Census Block line (just north of Genematas Drive extended);  
Thence, East along the 2010 Census Block line to Oracle Road;  
Thence, North along Oracle Road to Sunset Road extended, the point of beginning.

#### PRECINCT 86

Beginning at the intersection of Alvernon Way and 22<sup>nd</sup> Street;  
Thence, West along 22<sup>nd</sup> Street to Country Club Road;  
Thence, North along Country Club Road to 21<sup>st</sup> Street;  
Thence, West along 21<sup>st</sup> Street to Plumer Avenue;  
Thence, North along Plumer Avenue to 19<sup>th</sup> Street;  
Thence, West along 19<sup>th</sup> Street to Campbell Avenue;  
Thence, South along Campbell Avenue and Campbell Avenue extended to Aviation Parkway;  
Thence, Southeasterly along Aviation Parkway to the extension of Technical Drive;  
Thence; Southeasterly along the extension of Technical Drive and Technical Drive to Alvernon Way;  
Thence, North along Alvernon Way to 22<sup>nd</sup> Street, the point of beginning

#### PRECINCT 87

Beginning at the intersection of Campbell Avenue and River Road;  
Thence, Westerly along River Road to 1st Avenue;  
Thence, South along 1st Avenue to the Rillito River;  
Thence, Easterly along the Rillito River to Campbell Avenue;  
Thence, North along Campbell Avenue to River Road, the point of beginning.

#### PRECINCT 88

Beginning at an unnamed wash and a junction point 2,987 feet East of the eastern boundary line of Section 6, T 13 S, R 15 E which is the Coronado National Forest boundary line;  
Thence, West along the Coronado National Forest boundary line to the Swan Road alignment;  
Thence, South along the Swan Road alignment and Swan Road to Sunrise Drive;  
Thence, East along Sunrise Drive to Craycroft Road;  
Thence, North and East along Craycroft to Kolb Road;  
Thence, Easterly on Kolb Road to Resort Drive;  
Thence, North along Resort Drive to its connection with an unnamed wash;  
Thence, North along the unnamed wash to the junction of the Coronado National Forest boundary line, the point of beginning.

#### PRECINCT 89

Beginning at the intersection of Swan Road and the Rillito River;  
Thence, Northwesterly and Westerly along the Rillito River to Dodge Boulevard;  
Thence, South along Dodge Boulevard to Kleindale Road;  
Thence, East along Kleindale Road to Alvernon Way;  
Thence, South along Alvernon Way to Monte Vista Drive;  
Thence, East along Monte Vista Drive and San Francisco Boulevard to Swan Road;  
Thence, North along Swan Road to the Rillito River, the point of beginning.

#### PRECINCT 90

Beginning at the intersection of Rita Road and Esmond Loop;  
Thence, Southwesterly, South and Southeasterly along Esmond Loop to Old Canyon Avenue;  
Thence, Southwesterly along Old Canyon Avenue and the prolongation of Old Canyon Avenue to Old Vail Road;  
Thence, Southeasterly along Old Vail Road to the prolongation of a drainage ditch in Section 26, T 15 S, R 15 E;  
Thence, Northeasterly along the prolongation of the drainage ditch and the drainage ditch to Rees Loop;  
Thence, Northwesterly, North and Northeasterly along Rees Loop to Rita Road;  
Thence, Northwesterly along Rita Road to Esmond Loop, the point of beginning.

#### PRECINCT 91

Beginning at the intersection of Swan Road and Grant Road;  
Thence, West along Grant Road to Alvernon Way;  
Thence, South along Alvernon Way to Speedway Boulevard;  
Thence, East along Speedway Boulevard to Swan Road;  
Thence, North along Swan Road to Grant Road, the point of beginning.

#### PRECINCT 92

Beginning at the intersection of Silverbell Road and El Camino Del Cerro;  
Thence, West, Southwest and Westerly on Camino Del Cerro to Avenida Dos Vistas;  
Thence, Southerly along Avenida Dos Vistas, which turns into Horseback Trail, to Bucking Bronco Place;  
Thence, Easterly along Bucking Bronco Place and Bucking Bronco Place extended to the Sweetwater Wash;  
Thence, Easterly along the Sweetwater Wash to Arroyo Place;  
Thence, Southeast along Arroyo Place to Sweetwater Drive;  
Thence, Northeasterly and East along Sweetwater Drive to Camino De Oeste;  
Thence, South along Camino de Oeste to an unnamed trail 200 feet south of Lazy C Drive;  
Thence, East and South along the unnamed trail to Sunrock Lane;  
Thence, East and North along Sunrock Lane to Goret Road;  
Thence, East along Goret Road to El Moraga Drive;  
Thence, North along El Moraga Drive to Sweetwater Drive;  
Thence, East along Sweetwater Drive to Silverbell Road;  
Thence, North along Silverbell Road to El Camino Del Cerro, the point of beginning.

#### PRECINCT 93

Beginning at the intersection of Rosemont Boulevard and Speedway Boulevard;  
Thence, West along Speedway Boulevard to Alvernon Way;  
Thence, South along Alvernon Way to 5th Street;  
Thence, East along 5th Street to Rosemont Boulevard;  
Thence, North along Rosemont Boulevard to Speedway Boulevard, the point of beginning.

#### PRECINCT 94

Beginning at the intersection of Rosemont Boulevard and 5th Street;  
Thence, West along 5th Street to Alvernon Way;  
Thence, South along Alvernon Way to Broadway Boulevard;  
Thence, East along Broadway Boulevard to Rosemont Boulevard;  
Thence, North along Rosemont Boulevard to 5th Street, the point of beginning.

#### PRECINCT 95

Beginning at the intersection of Nexus Drive and Valencia Road;  
Thence, West along Valencia Road to Old Vail Road;  
Thence, South and Southeasterly along Old Vail Road to Rita Road;  
Thence, Northerly and Northeasterly along Rita Road to Nexus Drive;  
Thence, North along Nexus Drive to Valencia Road, the point of beginning.

#### PRECINCT 96

Beginning at the intersection of Swan Road and Broadway Boulevard;  
Thence, West along Broadway Boulevard to Country Club Road;  
Thence, South along Country Club Road to 22<sup>nd</sup> Street;  
Thence, East along 22<sup>nd</sup> Street to Alvernon Way;  
Thence, North along Alvernon Way to Hayne Street;  
Thence, East along Hayne Street to Bryant Avenue;  
Thence, South along Bryant Avenue to Marion Trail;  
Thence, East along Marion Trail to Columbus Boulevard;  
Thence, South along Columbus Boulevard to Montecito Street;  
Thence, East along Montecito Street to Catalina Avenue;  
Thence, North along Catalina Avenue to 16th Street;  
Thence, East along 16th Street to Venice Avenue;  
Thence, South along Venice Avenue to 17th Street;  
Thence, East along 17th Street to Swan Road;  
Thence, South along Swan Road to 22<sup>nd</sup> Street;  
Thence, East along 22<sup>nd</sup> Street to Magnolia Avenue;  
Thence, North along Magnolia Avenue to 21<sup>st</sup> Street;  
Thence, West along 21<sup>st</sup> Street to Magnolia Avenue;  
Thence, North, Northeast and North along Magnolia Avenue to Winsett street;  
Thence, West along Winsett to Niven Avenue;  
Thence, North on Niven Avenue to Melissa Street;  
Thence, Northwesterly along Melissa Street to Cecelia Street;  
Thence, West along Cecelia Street to Swan Road;  
Thence, North along Swan Road to Broadway Boulevard, the point of beginning.

#### PRECINCT 97

Beginning at the intersection of Ironwood Hills Drive and Silverbell Road;  
Thence, West along Ironwood Hills Drive to Greasewood Road;  
Thence, South along Greasewood Road to Speedway Boulevard;  
Thence, East along Speedway Boulevard to Silverbell Road;  
Thence, Northwesterly along Silverbell Road to Ironwood Hills Drive, the point of beginning.

PRECINCT 98

Beginning at the intersection of Swan Road and 17th Street;  
Thence, West along 17th Street to Venice Avenue;  
Thence, North along Venice Avenue to 16th Street;  
Thence, West along 16th Street to Catalina Avenue;  
Thence, South along Catalina Avenue to Montecito Street;  
Thence, West along Montecito Street to Columbus Boulevard;  
Thence, North along Columbus Boulevard to Marion Trail;  
Thence, West along Marion Trail to Bryant Avenue;  
Thence, North along Bryant Avenue to Hayne Street;  
Thence, West along Hayne Street to Alvernon Way;  
Thence, South along Alvernon Way to the north boundary line of Davis Monthan Air Force Base;  
Thence, East along the north boundary line of Davis Monthan Air Force Base to Swan Road;  
Thence, North along Swan Road to 17th Street, the point of beginning.

PRECINCT 99

Beginning at the intersection of Craycroft Road and the Rillito River;  
Thence, Westerly along Rillito River to Swan Road;  
Thence, South along Swan Road to Grant Road;  
Thence, East along Grant Road to Craycroft Road;  
Thence, North along Craycroft Road to the Rillito River, the point of beginning.

PRECINCT 100

Beginning at the intersection of Craycroft Road and Grant Road;  
Thence, West along Grant Road to Swan Road;  
Thence, South along Swan Road to Speedway Boulevard;  
Thence, East along Speedway Boulevard to Craycroft Road;  
Thence, North along Craycroft Road to Grant Road, the point of beginning.

PRECINCT 101

Beginning at the intersection of Kinney Road and the north boundary of Section 17, T 14 S, R 12 E;  
Thence, West along the north Section lines of Sections 17 and 18, T 14 S, R 12 E to the Northwest corner of Section 18, T 14 S, R 12 E;  
Thence, South along the east Section line of Section 13, T 14 S, R 11 E to the northeast corner of Section 24, T 14 S, R 11 E;  
Thence, West along the North Section line of Section 24, T 14 S, R 11 E to the northwest corner of Section 24, T 14 S, R 11 E;  
Thence, South along the west Section line of Section 24, T 14 S, R 11 E to the northern boundary of Section 25, T 14 S, R 11 E;  
Thence, East along the north Section line of Section 25, T 14 S, R 11 E to the west boundary of Section 30, T 14 S, R 12 E;  
Thence, South along Section lines to Bopp Road;  
Thence, East along Bopp Road to Tucson Estates Parkway;  
Thence, North along Tucson Estates Parkway and the extension of Tucson Estates Parkway to Kinney Road;  
Thence, Northwesterly along Kinney Road to the northern boundary of Section 17, T 14 S, R 12 E, the point of beginning.

#### PRECINCT 102

Beginning at the intersection of Valencia Road and Sorrel Lane extended;  
Thence, West along Valencia Road to Camino de Oeste;  
Thence, South along Camino de Oeste and Camino de Oeste extended to Hermans Road;  
Thence, East along Hermans Road to Sorrel Lane;  
Thence, Northerly along Sorrel Lane and Sorrel Lane extended to Valencia Road, the point of beginning.

#### PRECINCT 103

Beginning at the intersection of Craycroft Road and Speedway Boulevard;  
Thence, West along Speedway Boulevard to Rosemont Boulevard;  
Thence, South along Rosemont Boulevard to Broadway Boulevard;  
Thence, East along Broadway Boulevard to Craycroft Road;  
Thence, North along Craycroft Road to Speedway Boulevard, the point of beginning.

#### PRECINCT 104

Beginning at the intersection of Wade Road and Silverbell Road;  
Thence, Northwesterly along Silverbell Road to Twin Peaks Road, being concurrent with the Town of Marana Boundary Line;  
Thence, Southerly along the Town of Marana Boundary Line to Scenic Drive where it intersects the Saguaro National Park Boundary;  
Thence, South along Scenic Drive to the ½ section line of Section 32, T 12 S, R 12 E;  
Thence, East along the ½ section line to the ¼ section line of Section 32, T 12 S, R 12 E;  
Thence, South along the ¼ section line to the north boundary of Section 5, T 13 S, R 12 E;  
Thence, East and south along the section lines to the ½ section line of Section 4, T 13 S, R 12 E;  
Thence, East and South along the ½ section line to Picture Rocks Road;  
Thence, Northeasterly along Picture Rocks Road to Wade Road;  
Thence, North along Wade Road to Ina Road;  
Thence, East along Ina Road to Gas Line Maintenance Road;  
Thence, Southeast along Gas Line Maintenance Road to Camino Verde;  
Thence, North along Camino Verde to Ina Road;  
Thence, East along Ina Road to the State of Arizona Legislative District 27 Boundary Line as of 2004;  
Thence, North, West, Southwest, West, Northwest, West, North and West along the State of Arizona Legislative District 27 Boundary Line to Wade Road;  
Thence, North along Wade Road to Silverbell Road, the point of beginning.

#### PRECINCT 105

Beginning at the intersection of Craycroft Road and 22nd Street;  
Thence, West along 22nd Street to Swan Road;  
Thence, South along Swan Road to Golf Links Road;  
Thence, East along Golf Links Road to Craycroft Road;  
Thence, North along Craycroft Road to 22nd Street, the point of beginning.

#### PRECINCT 106

Beginning at the intersection of Sabino Canyon Road and the Tanque Verde Wash;  
Thence, Westerly along the Tanque Verde Wash to the Pantano Wash, also being the beginning point of the Rillito River;  
Thence, Southeasterly along the Pantano Wash to Wilmot Road extended;  
Thence, South on Wilmot Road extended to Grant Road;  
Thence, East and southeast along Grand Road to Tanque Verde Road;  
Thence, Easterly along Tanque Verde Road to Sabino Canyon Road;  
Thence, North along Sabino Canyon Road to Tanque Verde Wash, the point of beginning.



#### PRECINCT 107

Beginning at the intersection of Tanque Verde Road and Pantano Wash;  
Thence, Northwesterly along the Pantano Wash to the Tanque Verde Creek, also the beginning of the Rillito River;  
Thence, West along the Rillito River to Craycroft Road;  
Thence, South along Craycroft Road to Pima Street;  
Thence, East along Pima Street to Tanque Verde Road;  
Thence, Northeasterly along Tanque Verde Road to Pantano Wash, the point of beginning.

#### PRECINCT 108

Beginning at the intersection of Wilmot Road and Pima Street;  
Thence, West along Pima Street to Craycroft Road;  
Thence, South along Craycroft Road to Broadway Boulevard;  
Thence, East along Broadway Boulevard to Wilmot Road;  
Thence, North along Wilmot Road to Pima Street, the point of beginning.

#### PRECINCT 109

Beginning at the intersection of Highway I-10 and Colossal Cave road;  
Thence, Southeast along Highway I-10 to an unnamed washed east of Marsh Station Road that coincides with the 2010 Census Block line;  
Thence, Northerly along the unnamed wash to the Pantano Wash;  
Thence, Southerly along the Pantano Wash to Agua Verde Creek;  
Thence, Northeasterly along the Agua Verde Creek to Colossal Cave Road;  
Thence, Westerly along Colossal Cave Road to Pistol Hill Road;  
Thence, Northeast along Piston Hill Road to the 2010 Census Block line in Section 1, T 16 S R 16 E;  
Thence, Westerly along the 2010 Census Block line to Camino Loma Vieja;  
Thence, South along Camino Loma Vieja to Rex Molly Road;  
Thence, East along Rex Molly Road to Tewa Trail extended;  
Thence, North along Tewa Trail extended to Whitehorse Trail;  
Thence, West along Whitehorse Trail to Spider Rock Road;  
Thence, North along Spider Rock Road to Vail Ranch Road;  
Thence, West along Vail Ranch Road to Leon Ranch Road;  
Thence, Northerly along Leon Ranch Road to the 2022 City of Tucson Boundary line;  
Thence, South, East, South, Southeast and West along the 2022 City of Tucson Boundary line to the intersection of Mary Ann Cleveland Way and the southern boundary of Section 5, T 16 S, R 16 E;  
Thence, West along section lines to the dirt easement that parallels Old Vail Road;  
Thence, Southeast along the dirt easement that parallels Old Vail Road to Colossal Cave Road;  
Thence, Southwest along Colossal Cave Road to the 2022 City of Tucson Boundary line;  
Thence, East, Southeast, South, and West along the 2022 City of Tucson Boundary line to Colossal Cave Road;  
Thence, Southwest along Colossal Cave Road to Highway I-10, the point of beginning.

### PRECINCT 110

Beginning at the intersection of Los Reales Road and Camino De Oeste;  
Thence, West along Los Reales Road to Mark Road;  
Thence, South along the southern extension of Mark Road to Calle Tetakusim,  
Thence, West along Calle Tetakusim to Sheridan Avenue;  
Thence, North along Sheridan Avenue to Valencia Road;  
Thence, West along Valencia Road to Western Boundary of the Pascua Yaqui Indian Reservation;  
Thence, South, East, South, West, South, East, South, East, South, West, South, West, South,  
West and South along the Western Boundary of the Pascua Yaqui Indian Reservation to the  
northern boundary of the San Xavier Indian Reservation;  
Thence, East along the northern boundary of the San Xavier Indian Reservation to Camino De Oeste  
extended;  
Thence, North along Camino De Oeste extended and Camino De Oeste to Los Reales Road, the point of  
beginning.

### PRECINCT 111

Beginning at the intersection of Wilmot Road and Broadway Boulevard;  
Thence, West along Broadway Boulevard to Craycroft Road;  
Thence, South along Craycroft Road to 22nd Street;  
Thence, East along 22nd Street to Wilmot Road;  
Thence, North along Wilmot Road to Broadway Boulevard, the point of beginning.

### PRECINCT 112

Beginning at the northeast corner of Section 9, T 13 S, R 15 E;  
Thence, West along Section lines to the northwest corner of Section 9, T 13 S, R 15 E;  
Thence, North along Section lines to the northeast corner of Section 5, T 13 S, R 15 E;  
Thence, West along the northern boundary line of Section 5, T 13 S, R 15 E to the intersection of an  
unnamed wash 1/4 mile East of the western boundary line of Section 6, T 13 S, R 15 E;  
Thence, Southerly along the unnamed wash to its intersection with Flying Ranch Road;  
Thence, Southeast along Flying Ranch Road to Resort Drive;  
Thence, Southeast and Southwest along Resort Drive to Kolb Road;  
Thence, Southerly along Kolb Road to Sunrise Drive;  
Thence, East along Sunrise Drive to Sabino Canyon Road;  
Thence, South along Sabino Canyon Road to Snyder Road;  
Thence, East along Snyder Road to Rockcliff Road;  
Thence, Southeasterly along Rockcliff Road to an unnamed road;  
Thence, Southeasterly along an unnamed road to Sabino Creek;  
Thence, Northerly along Sabino Creek to the south boundary of Section 9, T 13 S, R 15 E;  
Thence, East along section lines to the east boundary of Section 9, T 13 S, R 15 E;  
Thence, North along section lines to the northeast corner of Section 9, T 13 S, R 15 E, the point of  
beginning.

### PRECINCT 113

Beginning at the intersection of Wilmot Road and 22nd Street;  
Thence, West along 22nd Street to Craycroft Road;  
Thence, South along Craycroft Road to Golf Links Road;  
Thence, East along Golf Links Road to Wilmot Road;  
Thence, North along Wilmot Road to 22nd Street, the point of beginning.

#### PRECINCT 114

Beginning at the intersection of Harrison Road and Irvington Road;  
Thence, West along Irvington Road to Kolb Road;  
Thence, North along Kolb Road to Escalante Road;  
Thence, West along Escalante Road to Calle Polar;  
Thence, North along Calle Polar to Nicaragua Drive;  
Thence, West along Nicaragua Drive to Wilmot Road;  
Thence, North along Wilmot Road to Golf Links Road;  
Thence, West along Golf Links Road to Belvedere Avenue extended, being concurrent with the north boundary line of the Davis-Monthan Air Force Base;  
Thence, Westerly and South along the boundary line of the Davis-Monthan Air Force Base to the intersection of Alvernon Way and Technical Drive, being concurrent with the City of Tucson Boundary Line;  
Thence, Southeasterly along the City of Tucson Boundary Line to Irvington Road;  
Thence, East along Irvington Road to the City of Tucson Boundary Line (at Swan Road);  
Thence, Southwesterly along the City of Tucson Boundary Line to Valencia Road;  
Thence, East along Valencia Road to the boundary of the Davis-Monthan Air Force Base (at Wilmot Road);  
Thence, Northerly, Southeasterly, and North along the boundary of the Davis-Monthan Air Force Base to Irvington Road and Harrison Road, the point of beginning.

#### PRECINCT 115

Beginning at the intersection of the extension of a drainage ditch in Section 22, T 12 S, R 12 E, and Highway I-10;  
Thence, Northwesterly along Highway I-10 to Avra Valley Road;  
Thence, Westerly along Avra Valley Road to Quarry Road;  
Thence, Southwesterly along Quarry Road to the Town of Marana Boundary Line (near Spider Agave Road extended);  
Thence, Southwest and Southeasterly along the Town of Marana Boundary Line to the intersection of Twin Peaks Road and Silverbell Road;  
Thence, Southeasterly along Silverbell Road to the intersection of a drainage ditch between North School Hill Drive and Alcante Way;  
Thence, Northeasterly along the drainage ditch and the extension of the drainage ditch in Section 22, T 12 S, R 12 E, to Highway I-10, the point of beginning.

#### PRECINCT 116

Beginning at the intersection of Camino Seco and Speedway Boulevard;  
Thence, West along Speedway Boulevard to Pantano Road;  
Thence, South along Pantano Road to Broadway Boulevard;  
Thence, East along Broadway Boulevard to Sarnoff Drive;  
Thence, South along Sarnoff Drive to 22<sup>nd</sup> Street;  
Thence, East along 22<sup>nd</sup> Street to Camino Seco;  
Thence, North along Camino Seco to Speedway Boulevard, the point of beginning.

#### PRECINCT 117

Beginning at the intersection of Kolb Road and Broadway Boulevard;  
Thence, West along Broadway Boulevard to Wilmot Road;  
Thence, South along Wilmot Road to 22<sup>nd</sup> Street;  
Thence, East along 22<sup>nd</sup> Street to Kolb Road;  
Thence, North along Kolb Road to Broadway Boulevard, the point of beginning.

PRECINCT 118

Beginning at the intersection of Pantano Road extended and the Tanque Verde Creek;  
Thence, Northwesterly along the Tanque Verde Creek to Sabino Canyon Road;  
Thence, South along Sabino Canyon Road to Tanque Verde Road;  
Thence, East along Tanque Verde Road to Pantano Road;  
Thence, North along Pantano Road and Pantano Road extended to the Tanque Verde Creek, the point of beginning.

PRECINCT 119

Beginning at the intersection of Pantano Wash and Broadway Boulevard;  
Thence, West along Broadway Boulevard to Kolb Road;  
Thence, South along Kolb Road to 22nd Street;  
Thence, East along 22nd Street to Pantano Wash;  
Thence, Northerly along Pantano Wash to Broadway Boulevard, the point of beginning.

PRECINCT 120

Beginning at the intersection of 22nd Street and Kolb Road;  
Thence, West along 22<sup>nd</sup> Street to Wilmot Road;  
Thence, South along Wilmot Road to Golf Links Road;  
Thence, East along Golf Links Road to Calle Yucatan;  
Thence, Northerly along Calle Yucatan to 31st Street;  
Thence, Northeasterly along 31st Street to Calle Cordova;  
Thence, Northerly along Calle Cordova to 29th Street;  
Thence, Westerly along 29th Street to Kolb Road;  
Thence, North along Kolb Road to 22nd Street, the point of beginning.

PRECINCT 121

Beginning at the intersection of Tanque Verde Creek and the northern extension of Drifter Avenue;  
Thence, Westerly and Northwesterly along the Tanque Verde Creek to Tanque Verde Road,  
Thence, South along Tanque Verde Road to Pantano Road;  
Thence, South along Pantano Road to Wrightstown Road;  
Thence, East and Southeasterly along Wrightstown Road to the southern extension of Drifter Avenue;  
Thence, North along the southern extension of Drifter Avenue, Drifter Avenue, and the northern extension of Drifter Avenue to Tanque Verde Creek, the point of beginning.

### PRECINCT 122

Beginning at the intersection of Pantano Road and 22nd Street;  
Thence, West along 22nd Street to Kolb Road;  
Thence, South along Kolb Road to 29th Street;  
Thence, Easterly along 29th Street to Calle Corodova;  
Thence, Southerly along Calle Cordova to 31st Street;  
Thence, West along 31st Street to Calle Yucatan;  
Thence, South along Calle Yucatan to Golf Links Road;  
Thence, East along Golf Links Road to Marc Drive;  
Thence, North along Marc Drive to Avenida Guillermo;  
Thence, East and North along Avenida Guillermo to 31st Street;  
Thence, East along 31st Street to Timberline Avenue;  
Thence, North along Timberline Avenue to Palma Street;  
Thence, West along Palma Street to Avenida Guillermo;  
Thence, North along Avenida Guillermo to 27th Street;  
Thence, East along 27th Street and 27th Street extended to Pantano Road;  
Thence, North along Pantano Road to 22nd Street, the point of beginning.

### PRECINCT 123

Beginning at the intersection of Stella Road and Prudence Road;  
Thence, West along Stella Road to Kolb Road;  
Thence, North along Kolb Road to Golf Links Road;  
Thence, West along Golf Links Road to Wilmot Road;  
Thence, South along Wilmot Road to Nicaragua Drive;  
Thence, East along Nicaragua Drive to Calle Polar;  
Thence, South along Calle Polar to Escalante Road;  
Thence, East along Escalante Road to Prudence Road;  
Thence, North along Prudence Road to Stella Road, the point of beginning.

### PRECINCT 124

Beginning at the intersection of Pantano Road and Golf Links Road;  
Thence, West along Golf Links Road to Kolb Road;  
Thence, South along Kolb Road to Stella Road;  
Thence, East along Stella Road to Pantano Road;  
Thence, North along Pantano Road to Golf Links Road, the point of beginning.

### PRECINCT 125

Beginning at Sabino Canyon Road and Sabino Mountain Drive;  
Thence, Southwesterly and South along Sabino Canyon Road to the Tanque Verde Creek;  
Thence, Easterly along Tanque Verde Creek to Pantano Road extended;  
Thence, Northerly along Pantano Road extended and Pantano Road to Alteza Vista;  
Thence, East along Alteza Vista to Pantano Road;  
Thence, North along Pantano Road and Pantano Road extended to Boulder Canyon Place;  
Thence, Northerly and East along Boulder Canyon Place to Quail Canyon Drive;  
Thence, Northerly and Westerly along Quail Canyon Drive to Sabino Mountain Drive;  
Thence, North along Sabino Mountain Drive to Sabino Canyon Road, the point of beginning.

#### PRECINCT 126

Beginning at the intersection of Bear Canyon Road and an unnamed Wash in Section 22, T 13 S, R 15 E;  
Thence, Westerly along said Wash to Sabino Creek;  
Thence, Southwesterly and West along Sabino Creek to Tanque Verde Creek (at the point where the  
Tanque Verde Creek and the Sabino Creek meet);  
Thence, Southeasterly along Tanque Verde Creek to Houghton Road;  
Thence, North along Houghton Road to Tanque Verde Road;  
Thence, West, Northwesterly and West along Tanque Verde Road to Bear Canyon Road;  
Thence, North along Bear Canyon Road to the unnamed Wash in Section 22, T 13 S, R 15 E, the point of  
beginning.

#### PRECINCT 127

Beginning at the intersection of the Pima-Pinal County Boundary and Thornydale Road extended;  
Thence, West, South and West along the Pima-Pinal County Boundary Line to the Town of Marana  
Boundary line;  
Thence, South, East, South, East, South, East, South, East, South, East, South, East, and  
South, along the Town of Marana boundary to the ¼ east-west section line of Section 31, T 11 S,  
R 12 E;  
Thence, West along the section line to a utility easement in Section 31, T 11 S, R 12 E;  
Thence, South along the utility easement to Tangerine Farms Road extended;  
Thence, West and Northwest along Tangerine Farms Road extended and Tangerine Farms Road to  
Tangerine Road;  
Thence, Southwest along Tangerine Road to I-10;  
Thence, Southeasterly along I-10 to Dalton Place extended;  
Thence, Northeast and North along Dalton Place extended and Dalton Place to Twin Peaks Road;  
Thence, Northeasterly along Twin Peaks Road to Camino de Manana;  
Thence, Northeasterly along Camino de Manana to Tangerine Road;  
Thence, West along Tangerine Road to Dove Mountain Boulevard;  
Thence, Northerly along Dove Mountain Boulevard to an unnamed wash (located approximately halfway  
between Paseo Vista Solana and Secret Springs Drive);  
Thence, Northeasterly along the unnamed wash to Wild Burro Canyon Wash;  
Thence, Northeasterly along Wild Burro Canyon Wash to Thornydale Road extended (concurrent with the  
western edge of Section 5, Township 11 S, Range 13 E);  
Thence, North along Thornydale Road extended to the Pima-Pinal County Boundary  
Line, the point of beginning.

#### PRECINCT 128

Beginning at the intersection of Houghton Road and the Tanque Verde Creek;  
Thence, Northwesterly along the Tanque Verde Creek to Drifter Avenue extended;  
Thence, South along Drifter Avenue extended and Drifter Avenue to Wrightstown Road;  
Thence, West and Northwest along Wrightstown Road to the intersection of Camino Seco;  
Thence, South along Camino Seco to Speedway Boulevard;  
Thence, East along Speedway Boulevard to Houghton Road;  
Thence, North along Houghton Road to the Tanque Verde Creek, the point of beginning.

#### PRECINCT 129

Beginning at the intersection of Sarnoff Drive and Broadway Boulevard;  
Thence, West along Broadway Boulevard to the Pantano Wash;  
Thence, Southeasterly along Pantano Wash to 22nd Street;  
Thence, East along 22nd Street to Sarnoff Drive;  
Thence, North along Sarnoff Drive to Broadway Boulevard, the point of beginning.

### PRECINCT 130

Beginning at the intersection of Harrison Road and Broadway Boulevard;  
Thence, West along Broadway Boulevard to Camino Seco;  
Thence, South along Camino Seco to 22<sup>nd</sup> Street;  
Thence, East along 22<sup>nd</sup> Street to Harrison Road;  
Thence, North along Harrison Road to Broadway Boulevard, the point of beginning.

### PRECINCT 131

Beginning at the northeast corner of Tanque Verde Loop Road and the Tanque Verde Creek;  
Thence, Southwesterly along Tanque Verde Creek to Houghton Road;  
Thence, South along Houghton Road to an unnamed wash North of Vicksburg Street;  
Thence, Southeasterly along the unnamed wash between Desert Senna Loop and Walking Stick Drive to  
Tanque Verde Loop;  
Thence, North along Tanque Verde Loop to the Tanque Verde Creek, the point of beginning.

### PRECINCT 132

Beginning at the intersection of Harrison Road and Golf Links Road;  
Thence, West along Golf Links Road to the Pantano Wash;  
Thence, Southeasterly along the Pantano Wash to Harrison Road;  
Thence, North along Harrison Road to Golf Links Road, the point of beginning.

### PRECINCT 133

Beginning at the intersection of the Pantano Wash and Golf Links Road;  
Thence, West along Golf Links Road to Pantano Road;  
Thence, South along Pantano Road to Escalante Road;  
Thence, East along Escalante Road and Escalante Road alignment to the Pantano Wash;  
Thence, Northwesterly along the Pantano Wash to Golf Links Road, the point of beginning.

### PRECINCT 134

Beginning at the intersection of Meredith Boulevard and Shannon Road extended;  
Thence, Southwest along Meredith Boulevard to Massingale Road;  
Thence, West along Massingale Road to Oldfather Drive;  
Thence, South along Oldfather Drive to Mars Street;  
Thence, West along Mars Street to Camino De Oeste;  
Thence, South along Camino De Oeste to the Town of Marana Boundary Line;  
Thence, Easterly along the Town of Marana Boundary Line to Ina Road;  
Thence, East along Ina Road to Shannon Road;  
Thence, North along Shannon Road and Shannon Road extended to Meredith Boulevard, the point of  
beginning.

PRECINCT 135

Beginning at approximately in T 13 S, R 1 W, on the Tohono O'Odham Indian Reservation where the district fence lines of the Hickywan District on the West, the Gu Achi District on the North and East and the Pisinimo District on The South converge;

Thence, Southwesterly and South along that boundary to a point in T 18 S, R 2 W, where the northern fence line of the Chukut Kuk District meets the boundary;

Thence, East and Southeast to a point in T 18 S, R 2 E where the western fence line of the Sells District meets the north boundary of the Chukut Kuk District;

Thence, North along the western fence line of the Sells District to a point in T 16 S, R 2 E where the southern fence line of the Gu Achi District meets the western boundary of the Sells District;

Thence, Northwesterly along that fence line to a point in T 13 S, R 1 W where the district fence lines of the Hickywan District on the West, the Gu Achi District on the North and East and the Pisinimo District on the South converge, the point of beginning.

PRECINCT 136

Beginning at the intersection of the eastern fence line of the Hickywan District, Tohono O'Odham Indian Reservation and the Pima-Maricopa County Boundary Line on the north Section lines of T 11 S, R 2 E;

Thence, West along the Pima-Maricopa County Boundary Line to the west boundary line of the Tohono O'Odham Indian Reservation T 11 S, R 3 W;

Thence, South and West along that boundary line to a point on the west Section lines of T 14 S, R 4 W where the northern fence line of the Gu Vo District intersects the Reservation Boundary;

Thence, East along that fence line to a point in T 14 S, R 2 W where the boundary intersects with the western fence line of the Pisinimo District;

Thence, Northeasterly along that fence line to the intersection of the eastern fence line of the Hickywan District, Tohono O'Odham Indian Reservation and the Pima-Maricopa County Boundary Line on the north Section lines of T 11 S, R 2 E, the point of beginning.

PRECINCT 137

Beginning at a point in T 14 S, R 2 W where the northern fence line of the Gu Vo District of the Tohono O'Odham Indian Reservation intersects the western fence line of the Pisinimo District;

Thence, Westerly to a point on the west Section lines of T 14 S, R 4 W where the Boundary intersects with the Reservation Boundary;

Thence, Southerly along the Boundary Line to its intersection with the United States-Mexico International Border;

Thence, Southeasterly along the United States-Mexico International Border to a point on the south Section lines of T 19 S, R 1 W where the western fence line of the Chukut Kuk District intersects;

Thence, Northerly along the Boundary Line to a point in T 14 S, R 2 W where the northern fence line of the Gu Vo District intersects the western fence line of the Pisinimo District, the point of beginning.



### PRECINCT 138

Beginning at the intersection of the Tohono O'odham Nation Boundary Line and the Pima/Pinal County Boundary Line, being coincident with the northwest corner of T 11 S, R 5 E;  
Thence, West along the Pima/Pinal County Boundary Line to a point on the Sections lines of T 11 S, R 2 E, where the eastern fence line of the Hickiwan District intersects;  
Thence, Southwesterly along that boundary to a point in T 16 S, R 5 E, where the fence line meets the eastern fence line of the Sells District;  
Thence, North, Northwest, Northeast and East along that fence line to a point in T 12 S, R 6 E, where the fence line meets the boundary line of the Tohono O'odham Nation Boundary Line;  
Thence, East along the Tohono O'odham Nation Boundary Line to the west boundary line of T 12 S, R 6 E;  
Thence, East to the east boundary line of Section 18, T 12 S, R 6 E;  
Thence, North along the east boundary lines of Sections 18, 7 and 6 of T 12 S, R 6 E, to the north boundary of Section 6, T 12 S, R 6 E;  
Thence, West along the north boundary of Section 6, T 12 S, R 6 E to the Tohono O'odham Nation Boundary Line;  
Thence, North and West along the Tohono O'odham Nation Boundary Line to the Pima/Pinal County Boundary Line, the point of beginning.

### PRECINCT 139

Beginning at the intersection of Highway I-19 and a BLM road north of Elephant Head Road;  
Thence, Northwest along the BLM road to the north boundary of Section 19, T 19 S, R 13 E;  
Thence, West along the section line to the southwest corner of Section 18, T 19 S, R 13 E;  
Thence, North along the section line to an unnamed trail in Section 13, T 19 S, R 12 E;  
Thence, Northwesterly along the unnamed Trail through Sections 13, 11, 14, 11, 10, 9, 8, 5, 8, 7, 6, and 1, T 19 S, R 12 E to its intersection with an unnamed Road in Section 1, T 19 S R 11 E;  
Thence, South and southwesterly along the unnamed Road through Sections 11, 12, 13, 24, 19, 25 T 19 S, R 11 E to its intersection with Batamote Ranch Road;  
Thence, Southeasterly along Batamote Ranch Road to the intersection of the Pima-Santa Cruz County Boundary Line at Section 31, T 19 S, R 12 E;  
Thence, East along the Pima-Santa Cruz County boundary line to Highway I-19;  
Thence, Northeast along Highway I-19 to a BLM road north of Elephant Head Road, the point of beginning.

### PRECINCT 140

Beginning at the intersection of Wilmot Road and Sahuarita Road;  
Thence, West along Sahuarita Road to Alvernon Way;  
Thence, South along Alvernon Way to El Toro Road;  
Thence, West along El Toro Road to Delgado Road;  
Thence, North along Delgado Road to Davis Road;  
Thence, West along Davis Road to the Town of Sahuarita Boundary Lines;  
Thence, South, West, South, West, South, and East along the Town of Sahuarita Boundary Lines to the northwest corner of Section 33, T 17 S, R 14 E;  
Thence, east along section lines to Santa Rita Road;  
Thence, Southeast along Santa Rita Road to Helvita Road;  
Thence, Northeast along Helvita Road to Helvita Place;  
Thence, Easterly and Southeasterly along Helvita Place to the east boundary of Section 25, T 18 S, R 15 E;  
Thence, North along section lines to the southeast corner of Section 1, T 18 S, R 15 E;  
Thence, West along the sections lines to the southeast corner of Section 3, T 18 S, R 15 E;  
Thence, North along the section line to the northeast corner of Section 3, T 18 S, R 15 E;  
Thence, West along section lines to Wilmot Road extended;  
Thence, North along Wilmot Road extended and Wilmot Road to Sahuarita Road, the point of beginning.

PRECINCT 141

Beginning at the intersection of Highway I-19 and the East prolongation of Paseo De Chino;  
Thence, Westerly along the prolongation of Paseo De Chino and Paseo De Chino to Camino Casa Verde;  
Thence, West along Camino Casa Verde and the west prolongation of Camino Casa Verde to the 2022 Congressional District Line;  
Thence, Southerly on the 2022 Congressional District Line to Continental Road;  
Thence, Southeasterly along Continental Road to the San Ignacio De La Canoa Land Grant boundary;  
Thence, Northerly along the west boundary of the San Ignacio De La Canoa Land Grant to the intersection of a drainage ditch North of Camino Del Bondadoso;  
Thence, Easterly along said drainage way to its intersection with Highway I-19;  
Thence, Northerly along Highway I-19 to the East prolongation of Paseo De Chino, the point of beginning.

PRECINCT 142

Beginning at the intersection of Shannon Road and Lambert Lane;  
Thence, West along Lambert Lane to Thornydale Road;  
Thence, South along Thornydale Road to Hardy Road;  
Thence, East along Hardy Road to Shannon Road;  
Thence, North along Shannon Road to Lambert Lane, the point of beginning.

PRECINCT 143

Beginning at the intersection of 6th Avenue and Speedway Boulevard;  
Thence, West along Speedway Boulevard to the center line of Highway I-10;  
Thence, Southerly along Highway I-10 to St. Mary's Road;  
Thence, Southeasterly along St. Mary's Road to Granada Avenue;  
Thence, South along Granada Avenue to Congress Street;  
Thence, East along Congress Street to Broadway Boulevard;  
Thence, Southeasterly along Broadway Boulevard to Stone Avenue;  
Thence, North along Stone Avenue to 2nd Street;  
Thence, East along 2nd Street to 7th Avenue;  
Thence, North along 7th Avenue to 1st Street;  
Thence, East along 1st Street to 6th Avenue;  
Thence, North along 6th Avenue to Speedway Boulevard, the point of beginning.

#### PRECINCT 144

Beginning at the intersection of the Tucson Mountain Park Boundary Line and Gates Pass Road;  
Thence, Southwesterly along Gates Pass Road to the 2010 Census Block line (in the northeast quadrant of Section 15, T 14 S, R 12 E);  
Thence, Southeast along the 2010 Census Block line to the Tucson Mountain Park Boundary Line;  
Thence, East along the Tucson Mountain Park Boundary Line to the eastern boundary of Section 23, T 14 S, R 12 E;  
Thence, South along the eastern boundary of Section 23, T 14 S, R 12 E to Starr Pass Trail;  
Thence, Southeasterly along Starr Pass Trail to Star Pass Road;  
Thence, West along Star Pass Road to Sarasota Boulevard;  
Thence, Southwesterly along Sarasota Boulevard to Kinney Road;  
Thence, Southeasterly along Kinney Road to Ajo Highway;  
Thence, Easterly along Ajo Highway to La Cholla Boulevard;  
Thence, North along La Cholla Boulevard to Starr Pass Boulevard;  
Thence, West along Star Pass Boulevard to the southern boundary of Section 17, T 14 S, R 13 E;  
Thence, West along Section lines to its intersection with the Tucson Mountain Park Boundary Line;  
Thence, North and West along the Tucson Mountain Park Boundary Line to Gates Pass Road, the point of beginning.

#### PRECINCT 145

Beginning at the intersection of Oracle Road and the north-south  $\frac{1}{2}$  Section line of Section 20, T 11 S, R 14 E;  
Thence, West along the Section line to the east-west  $\frac{1}{2}$  Section line of Section 20, T 11 S, R 14 E;  
Thence, North along Section lines to the north-south  $\frac{1}{2}$  Section line of Section 17, T 11 S, R 14 E;  
Thence, West along the North-South half line of Section 17, T 11 S, R 14 E to to the eastern boundary of Section 13, T 11 S, R 13 E;  
Thence, North along the Section line to the  $\frac{1}{4}$  north-south Section line of Section 13, T 11 S, R 13 E;  
Thence, West along the Section line to the east boundary of Section 14, T 11 S, R 13 E;  
Thence; North along the section line to the north boundary line of the town of Oro Valley;  
Thence, West, South, West, South, West, South, along the border of the Town Of Oro Valley to the north boundary line of Section 22, T 11 S, R 13 E;  
Thence, East along section lines to the east boundary line of Section 22, T 11 S, R 13 E;  
Thence, South along section lines to Tortolita Mountain Circle;  
Thence, Southeasterly along Tortolita Mountain Circle to Rancho Vistoso Boulevard;  
Thence, Easterly along Rancho Vistoso Boulevard to Honey Bee Wash;  
Thence, Southerly along Honey Bee Wash to Big Wash;  
Thence, Southerly along Big Wash to Tangerine Road;  
Thence, East along Tangerine Road to Oracle Road;  
Thence, North and Northeast along Oracle Road to the north-south  $\frac{1}{2}$  Section line of Section 20, T 11 S, R 14 E, the point of beginning.

#### PRECINCT 146

Beginning at the intersection of La Cholla Boulevard and the Canada Del Oro Wash;  
Thence, Southwest along the Canada Del Oro Wash to Lee Trevino Circle;  
Thence, North along Lee Trevino Circle to Club Drive;  
Thence, Westerly along Club Drive to Shannon Road;  
Thence, South along Shannon Road and Shannon Road extended to Shannon Road;  
Thence, South along Shannon Road to Ina Road;  
Thence, East along Ina Road to La Cholla Boulevard;  
Thence, North along La Cholla Boulevard to the Canada Del Oro Wash, the point of beginning.

#### PRECINCT 147

Beginning at the intersection of Camino de Paez extended and Calle del Buen Pastor extended;  
Thence, West along Calle del Buen Pastor extended and Calle Buen Pastor to Highway I-19;  
Thence, South along Highway I-19 to Calle Privada;  
Thence, West along Calle Privada to Camino De Las Quintas;  
Thence, South along Camino De Las Quintas to the extension of Eldora Place and Eldora Place to La Canada,  
Thence, South along La Canada to Duval Road;  
Thence, East along Duval Road to Calle de Paez extended;  
Thence, North along Calle de Paez extended to Calle del Buen Pastor, the point of beginning.

#### PRECINCT 148

Beginning at the intersection of Oracle Road and Ina Road;  
Thence, West along Ina Road to La Cholla Boulevard;  
Thence, South along La Cholla Boulevard to Orange Grove Road;  
Thence, East along Orange Grove Road to Oracle Road;  
Thence, North along Oracle Road to Ina Road, the point of beginning.

#### PRECINCT 149

Beginning at the intersection of Oracle Road and Orange Grove Road;  
Thence, West along Orange Grove Road to La Canada Drive;  
Thence, South along La Canada Drive to Las Lomitas Lane;  
Thence, East along Las Lomitas Lane to Escondido Lane;  
Thence, South along Escondido Lane to Ternero Street;  
Thence, East along Ternero Lane to Grande Avenue;  
Thence, Southerly along Grande Avenue to Roller Coaster Road;  
Thence, Northeasterly along Roller Coaster Road to the Sunset Road Alignment;  
Thence, East along the Sunset Road alignment to Oracle Road;  
Thence, North along Oracle Road to Orange Grove Road, the point of beginning.

#### PRECINCT 150

Beginning at the intersection of Ina Road and the Canada Del Oro Wash (between Camino De La Tierra and Thornydale) being coincident of the Town of Marana Boundary Lines;  
Thence, Westerly and Northwesterly along the Town of Marana Boundary Line to the south property line of 5565 W. Cortaro Farms Road;  
Thence, East along the property line to western property line of 5505 W. Cortaro Farms Road;  
Thence, North along the property line to Cortaro Farms Road;  
Thence, West along Cortaro Farms Road to Highway I-10;  
Thence, Southeast along Highway I-10 to the Town of Marana Boundary Line;  
Thence, Easterly and Northerly along the Town of Marana Boundary line to the intersection of Ina Road and the Canada Del Oro Wash, the point of beginning.

### PRECINCT 151

Beginning at the intersection of Camino De Oeste and Sweetwater Drive;  
Thence, West and Southwest along Sweetwater Drive to Arroyo Place;  
Thence, Northwesterly along Arroyo Place to the Sweetwater Wash;  
Thence, Westerly along the Sweetwater Wash to Blue Bonnet Road;  
Thence, South along Blue Bonnet Road to the Congressional Boundary Line as of 2001;  
Thence, Westerly along the Congressional boundary line through Section 26, T 13 S, R 12 E, Section 27, T 13 S, R 12 E and Section 28, T 13 S, R 12 E to the east-west ½ Section line in Section 33, T 13 S, R 12 E;  
Thence, North along Section lines to the ½ north-south Section line of Section 4, T 13 S, R 12 E;  
Thence, West along Section lines to the west boundary of Section 4, T 13 S, R 12 E;  
Thence, South along Section lines to Picture Rocks Road;  
Thence, Southwesterly along Picture Rocks Road to Golden Gate Road;  
Thence, Southwesterly along Golden Gate Road to Kinney Road;  
Thence, Southerly along Kinney Road to the south boundary line of Section 22, T 14 S, R 12 E;  
Thence, East along Section lines to the east boundary of Section 23, T 14 S, R 12 E;  
Thence, North along Section line to the half-section line of Section 23, T 14 S, R 12 E;  
Thence, East along the half-section line to the 2010 Census Block line at the center of Section 23, T 14 S, R 12 E;  
Thence, Northwest along the Census Block line to Gates Pass Road;  
Thence, Northeasterly and Easterly along Gates Pass Road to Camino De Oeste;  
Thence, North along Camino De Oeste to Ironwood Hill Drive;  
Thence, East on Ironwood Hill Drive to Lloyd Bush Drive;  
Thence, Northerly along Lloyd Bush Drive to Goret Road;  
Thence, West along Goret Road to the 2010 Census Block line;  
Thence, South, West, North and West along the 2010 Census Block line to Camino De Oeste;  
Thence, North along Camino De Oeste to Sweetwater Drive, the point of beginning.

### PRECINCT 152

Beginning at the intersection of Valencia Road and the San Xavier District boundary line of the Tohono O'odham Nation;  
Thence, West along Valencia Road to Cardinal Avenue;  
Thence, South along Cardinal Avenue to Los Reales Road;  
Thence, East along Los Reales Road to the San Xavier District boundary line of the Tohono O'odham Nation;  
Thence, North along the San Xavier District boundary line of the Tohono O'odham Nation to Valencia Road, the point of beginning.

### PRECINCT 153

Beginning at the intersection of Sweetwater Drive and I-10;  
Thence, West along Sweetwater Drive to El Moraga Drive;  
Thence, South along El Moraga Drive to Goret Road;  
Thence, East along Goret Road to Lloyd Bush Drive;  
Thence, South along Lloyd Bush Drive to Ironwood Hill Drive;  
Thence, East along Ironwood Hill Drive, which turns into Grant Road, to the Union Pacific Railroad tracks;  
Thence, Northwesterly along the Union Pacific Railroad tracks to Prince Road;  
Thence, West along Prince Road to I-10;  
Thence, Northwesterly along I-10 to Sweetwater Drive, the point of beginning.

PRECINCT 154

Beginning at the intersection of Los Altos Avenue and Prince Road;  
Thence, North along Los Altos Avenue to Pastime Road;  
Thence, West along Pastime Road to Oracle Road;  
Thence, South along Oracle Road to Delano Street;  
Thence, East along Delano Street to Castro Avenue;  
Thence, South along Castro Avenue to Blacklidge Drive;  
Thence, East along Blacklidge Drive to Los Altos Avenue;  
Thence, North along Los Altos to Prince Road;  
Thence, East along Prince Road to Los Altos Avenue, the point of beginning.

PRECINCT 155

Beginning at the intersection of Hermans Road extended and the boundary line of the San Xavier District of the Tohono O'odham Nation;  
Thence, South along the San Xavier District boundary line to Pima Mine Road;  
Thence, East along Pima Mine Road to Nogales Highway;  
Thence, North along the Nogales Highway to ½ north-south section line of Section 30, T 16 S, R 14 E;  
Thence, East along the ½ north-south section lines to the east border of Section 29, T 16 S, R 14 E;  
Thence, North along section lines to Old Vail Connection Road;  
Thence, West along Old Vail Connection Road to Old Nogales Highway;  
Thence, Northwest along Old Nogales Highway to Nogales Highway;  
Thence, North along Nogales Highway to Hermans Road extended;  
Thence, West along Hermans Road extended to the boundary line of the San Xavier District, the point of beginning.

PRECINCT 156

Beginning at the intersection of the Pantano Wash and 22nd Street;  
Thence, West along 22nd Street to Pantano Road;  
Thence, South along Pantano Road to Golf Links Road;  
Thence, East along Golf Links to the Pantano Wash;  
Thence, Northwesterly along the Pantano wash to 22<sup>nd</sup> Street, the point of beginning.

PRECINCT 157

Beginning at the confluence of the drainage branch (that connects the west and east branches of the Santa Cruz River) and the east branch of the Santa Cruz River;  
Thence, Southwesterly along the main drainage branch to the drainage channel entering the main drainage branch from the Sindle Place right-of-way at the west branch of the Santa Cruz River;  
Thence, Westerly along the west branch of the Santa Cruz River to Mission Road;  
Thence, Southwesterly along Mission Road to Drexel Road;  
Thence, East on Drexel Road to the east branch of the Santa Cruz River;  
Thence, Northerly on the east branch of the Santa Cruz River to a drainage branch connecting the west and east branch of the Santa Cruz River, the point of beginning.

#### PRECINCT 158

Beginning at the intersection of the Swan Road alignment and the Coronado National Forest Boundary Line;  
Thence, West along the Coronado National Forest Boundary Line to the northeast corner of Section 4, T 13 S, R 14 E;  
Thence, West along the north boundary of Section 4, T 13 S, R 14 E to the west branch of the Campbell Wash;  
Thence, Southerly along the west branch of the Campbell Wash to Skyline Drive;  
Thence, East along Skyline Drive to Swan Road;  
Thence, North along Swan Road and the Swan Road alignment to the Coronado National Forest Boundary Line, the point of beginning.

#### PRECINCT 159

Beginning at the intersection of Country Club Road and Irvington Road;  
Thence, West along Irvington Road to the Union Pacific Railroad Tracks, Nogales Branch Line;  
Thence, South along the Union Pacific Railroad Tracks, Nogales Branch Line, to Drexel Road;  
Thence, East along Drexel Road to a drainage ditch paralleling the Tucson Memorial Park South Lawn;  
Thence, North and Northwesterly along said drainage way to Bantam Road;  
Thence, East along Bantam Road to Tucson Boulevard;  
Thence, North along Tucson Boulevard to Bantam Road;  
Thence, East along Bantam Road to Country Club Road;  
Thence, North along Country Club Road to Irvington Road, the point of beginning.

#### PRECINCT 160

Beginning at the intersection of the Union Pacific Railroad Tracks, Nogales Branch Line, and Irvington Road;  
Thence, West along Irvington Road to 12th Avenue;  
Thence, South along 12th Avenue to Drexel Road;  
Thence, East along Drexel Road to the Union Pacific Railroad Tracks, Nogales Branch Line;  
Thence, North along the Union Pacific Railroad Tracks, Nogales Branch Line, to Irvington Road, the point of beginning.

#### PRECINCT 161

Beginning at the intersection of Ina Road and the Town of Marana Boundary Line (just east of Broom Tail Drive);  
Thence, West along Ina Road to Camino Verde;  
Thence, South along Camino Verde to Gas Line Maintenance Road;  
Thence, Northwest along Gas Line Maintenance Road to Ina Road;  
Thence, West along Ina Road to Wade Road;  
Thence, South along Wade Road to Picture Rocks Road;  
Thence, Southwesterly along Picture Rocks Road to the Saguaro National Park Boundary;  
Thence, South and East along the Saguaro National Park Boundary to the 2010 Census Block line near the midpoint of Section 9, T 13 S, R 12 E;  
Thence, Southeasterly along the 2010 Census Block line to Park Ridge Road extended;  
Thence, East along Park Ridge Road extended and Park Ridge Road which becomes Sunset Road to Tucson Mountain Drive;  
Thence, Northerly along Tucson Mountain Drive to Abington Road;  
Thence, North along Abington Road to the Town of Marana Boundary Line;  
Thence, West, North, West and North along the Town of Marana Boundary Line to Ina Road, the point of beginning.

PRECINCT 162

Beginning at the intersection of Ina Road and 1st Avenue;  
Thence, Westerly along Ina Road to Oracle Road;  
Thence, Southerly along Oracle Road to Rudasill Road;  
Thence, East along Rudasill Road to 1st Avenue;  
Thence, Northerly along 1st Avenue to Ina Road, the point of beginning.

PRECINCT 163

Beginning at the intersection of Sunrise Drive and Kolb Road;  
Thence, Northwest and Westerly along Kolb Road to Craycroft Road;  
Thence, West, Southwest and South along Craycroft Road to Sunrise Drive;  
Thence, Easterly along Sunrise Drive to Kolb Road, the point of beginning.

PRECINCT 164

Beginning at the intersection of the easterly extension of Prince Road and the Rillito River;  
Thence, Northerly and Westerly along the Rillito River to Campbell Avenue;  
Thence, South along Campbell Avenue to Fort Lowell Road;  
Thence, East along Fort Lowell Road to Country Club Road;  
Thence, North along Country Club Road to Prince Road;  
Thence, East along Prince Road and Prince Road extended to the Rillito River, the point of beginning.

PRECINCT 165

Beginning at the intersection of Highway I-10 and the Pima-Cochise County Boundary Line;  
Thence, Westerly along Highway I-10 to State Highway 83;  
Thence, Southerly along State Highway 83 to the south boundary line of Section 36, T 17 S, R 16 E;  
Thence, East along section lines to the northwest corner of Section 6, T 18 S, R 17 E;  
Thence, South along Section lines to the southwest corner of Section 31, T 18 S, R 17 E;  
Thence, West along Section lines to the northwest corner of Section 3, T 19 S, R 15 E;  
Thence, South along Section lines to the Pima-Santa Cruz County Boundary Line;  
Thence, East along the Pima-Santa Cruz County Boundary Line to the Pima-Cochise County Boundary Line;  
Thence, North along the Pima-Cochise County Boundary Line to Highway I-10, the point of beginning.

PRECINCT 166

Beginning at the intersection of Campbell Avenue and Fort Lowell Road;  
Thence, West along Fort Lowell Road to 1<sup>st</sup> Avenue;  
Thence, North along 1<sup>st</sup> Avenue to Navajo Road;  
Thence, West along Navajo Road to Los Altos Avenue;  
Thence, South along Los Altos Avenue to Blacklidge Drive;  
Thence, West along Blacklidge Drive to Castro Avenue;  
Thence, South along Castro Avenue to Grant Road;  
Thence, East along Grant Road to Campbell Avenue;  
Thence, North along Campbell Avenue to Fort Lowell Road, the point of beginning.



#### PRECINCT 167

Beginning at the intersection of Country Club Road and Glenn Street;  
Thence, West along Glenn Street to Campbell Avenue;  
Thence, South along Campbell Avenue to Grant Road;  
Thence, East along Grant Road to Country Club Road;  
Thence, North along Country Club to Glenn Street, the point of beginning.

#### PRECINCT 168

Beginning at the intersection of Interstate Highway 19 and Pima Mine Road being the same as the south boundary of the San Xavier Indian Reservation;  
Thence, West along Pima Mine Road and the south boundary line of the San Xavier Indian Reservation to the northwest corner of Section 34, T 16 S, R 11 E;  
Thence, South along Section lines to the intersection of an unnamed road in Section 15, T 17 S, R 11 E;  
Thence, Southerly, Easterly, Northerly, Easterly, Southerly, Westerly, Southerly and Easterly along the unnamed road to Ocotillo Ranch Road;  
Thence, Northeasterly along Ocotillo Ranch Road to Mission Road;  
Thence, Southeast along Mission Road to the prolongation of Camino del Toro;  
Thence, East along Camino del Toro to Avenida Dos;  
Thence, North along Avenida Dos to Curly Horn Road;  
Thence, West along Curly Horn Road to Avenida Uno;  
Thence, North along Avenida Uno to Camino del Yucca;  
Thence, East along Camino del Yucca to Avenida Dos;  
Thence, North along Avenida Dos to Helmet Peak Road;  
Thence, East along Helmet Peak Road to Interstate Highway I-19;  
Thence, North along Interstate Highway I-19 to Pima Mine Road, the point of beginning.

#### PRECINCT 169

Beginning at the intersection of Rancho Vistoso Boulevard and the Honey Bee Wash;  
Thence, Westerly and Southerly along Rancho Vistoso Boulevard to Moore Road;  
Thence; Southwesterly along Moore Road to Highlands Wash;  
Thence, Southerly along Highlands Wash to Tangerine Road;  
Thence, East along Tangerine Road to Big Wash;  
Thence, Northerly along Big Wash to Honey Bee Wash;  
Thence, Northwesterly along Honey Bee Wash to Rancho Vistoso Boulevard; the point of beginning.

#### PRECINCT 170

Beginning at the intersection of Swan Road and Calle Barril;  
Thence, West and Southwesterly along Calle Barril to Flecha Drive;  
Thence, Southwesterly and West along Flecha Drive to Pontatoc Road;  
Thence, Northerly along Pontatoc Road to Calle Bujia;  
Thence, West on Calle Bujia to Circulo Bujia;  
Thence, West and North on Circulo Bujia to Section 22, T 13 S, R 14 E;  
Thence, West along Section 22, T 13 S, R 14 E to Finger Wash;  
Thence, Northerly along Finger Wash to Sunrise Drive;  
Thence, Northwest along Sunrise Drive to Hacienda Del Sol Road;  
Thence, Southwesterly along Hacienda Del Sol Road to River Road;  
Thence, West on River Road to Campbell Avenue;  
Thence, South along Campbell Avenue to the Rillito River;  
Thence, Southeasterly along the Rillito River to Swan Road;  
Thence, North along Swan Road to Calle Barril, the point of beginning.

PRECINCT 171

Beginning at the intersection of Snyder Road and Sabino Canyon Road;  
Thence, West along Snyder Road to Kolb Road;  
Thence, North along Kolb Road to Territory Drive;  
Thence, Southwest along Territory Drive to an unnamed wash between Territory Avenue and Via Velazquez;  
Thence, South along the unnamed Wash to Wilmot Road;  
Thence, South along Wilmot Road to Tanuri Hills Wash West;  
Thence, South along Tanuri Hills Wash West to Tanuri Wash;  
Thence, South along Tanuri Wash to River Road;  
Thence, East along River Road to Sabino Canyon Road;  
Thence, Northeasterly along Sabino Canyon Road to Snyder Road, the point of beginning.

PRECINCT 172

Beginning at the intersection of Rancho Vistoso Boulevard and Tortolita Mountain Circle;  
Thence; Northwesterly along Tortolita Mountain Circle to the east boundary line of Section 22, T 11 S, R 13 E;  
Thence, South along the section line to La Cañada Drive;  
Thence, Southerly along La Cañada Drive to Tangerine Road;  
Thence, East along Tangerine Road to the Highlands Wash;  
Thence, Northerly along Highlands Wash to Moore Road;  
Thence; Northeasterly along Moore Road to Rancho Vistoso Boulevard;  
Thence, Northerly along Rancho Vistoso Boulevard to Tortolita Mountain Circle, the point of beginning.

PRECINCT 173

Beginning at the intersection of 1<sup>st</sup> Avenue and Naranja Drive;  
Thence, West along Naranja Drive to Stargazer Drive;  
Thence, South along Stargazer Drive to Lambert Lane;  
Thence, West along Lambert Lane to La Canada Drive;  
Thence, South along La Canada Drive to the Canada Del Oro Wash;  
Thence, Northeasterly along the Canada Del Oro Wash to 1<sup>st</sup> Avenue;  
Thence, Northwesterly and North along 1<sup>st</sup> Avenue to Naranja Drive, the point of beginning.

PRECINCT 174

Beginning at the intersection of Camino Seco and Wrightstown Road;  
Thence, Northwesterly along Wrightstown Road to Palm Tree Drive Wash;  
Thence, South along the Palm Tree Drive Wash to Pima Street;  
Thence, West along Pima Street to the Pantano Wash;  
Thence, Northwesterly along the Pantano Wash to Tanque Verde Road;  
Thence, Southwesterly along Tanque Verde Road to Wilmot Road,  
Thence, South along Wilmot Road to Speedway Boulevard;  
Thence, East along Speedway Boulevard to Camino Seco;  
Thence, North along Camino Seco to Wrightstown Road, the point of beginning.

### PRECINCT 175

Beginning at the intersection of the Pima-Pinal County Boundary Line and the eastern boundary of Section 6, T 11 S, R 11 E;  
Thence, West along the Pima-Pinal County Boundary Line to the Town of Marana Boundary Line;  
Thence, Southerly along the Town of Marana Boundary Line to Avra Valley Road (at the northwest corner of Section 18, T 12 S, R 11 E);  
Thence, Westerly along Avra Valley Road to Sanders Road;  
Thence, North along Sanders Road to Moore Road;  
Thence, East along Moore Road and Moore Road extended to Patton Road;  
Thence, North along Patton Road to Grier Road;  
Thence, Northwest and West along Grier Road to Postvale Road;  
Thence, North along Postvale Road to the southeast corner of Section 15, T 11 S, R 11 E;  
Thence, East along the section line to the southeast corner of Section 16, T 11 S, R 11 E;  
Thence, North along the section line to the southeast corner of Section 9, T 11 S, R 11 E;  
Thence, East along the section line to the southeast corner of Section 8, T 11 S, R 11 E;  
Thence, North along the section line to the  $\frac{1}{4}$  section line of Section 8, T 11 S, R 11 E;  
Thence, East along the  $\frac{1}{4}$  (horizontal) section line to the  $\frac{1}{4}$  (vertical) section line of Section 8, T 11 S, R 11 E;  
Thence, North along the  $\frac{1}{4}$  (vertical) section line to the half section line of Section 8, T 11 S, R 11 E;  
Thence, East along the (horizontal) half section line to the (vertical) half section line of Section 8, T 11 S, R 11 E;  
Thence, North along the half section line to the southern boundary of Section 5, T 11 S, R 11 E;  
Thence, East along the section line to the eastern boundary of Section 6, T 11 S, R 11 E;  
Thence, North along the section lines to the Pima-Pinal County Boundary Line, the point of beginning.

### PRECINCT 176

Beginning at the intersection of Esmond Loop and Rita Road;  
Thence, Northwest, West, Southerly and Southeasterly along Rita Road to Old Vail Road;  
Thence, Southeasterly along Old Vail Road to the prolongation of Old Canyon Avenue;  
Thence, Northeasterly along the prolongation of Old Canyon Avenue and Old Canyon Avenue to Esmond Loop;  
Thence, Northwesterly, Northerly and Northeasterly along Esmond Loop to Rita Road, the point of beginning;

### PRECINCT 177

Beginning at the intersection of Camino Seco Road and Escalante Road;  
Thence, West along Escalante Road to Pantano Road;  
Thence, North along Pantano Road to Stella Road;  
Thence, West along Stella Road to Prudence Road;  
Thence, South along Prudence Road to Escalante Road;  
Thence, West along Escalante Road to Kolb Road;  
Thence, South along Kolb Road to Irvington Road;  
Thence, East along Irvington Road to Camino Seco Road;  
Thence, North along Camino Seco Road to Escalante Road, the point of beginning.

PRECINCT 178

Beginning at the junction of Houghton Road with an extension line of Prospect Lane;  
Thence, West along said extension line of Prospect Lane and Prospect Lane to an unnamed wash in  
Section 23, T 13 S, R 15 E;  
Thence, Southwest along the unnamed wash to Bear Canyon Road;  
Thence, South along Bear Canyon Road to Tanque Verde Road;  
Thence, Southeasterly and East along Tanque Verde Road to Houghton Road;  
Thence, North along Houghton Road to the extension line of Prospect Lane, the point of beginning.

PRECINCT 179

Beginning at the Coronado National Forest Boundary Line at the north boundary line of Section 16, T 13 S,  
R 16 E at the ½ section line;  
Thence, West along the Coronado National Forest Boundary Line to Catalina Highway;  
Thence, Southwest along Catalina Highway to Melpomene Way;  
Thence, South along Melpomene Way to Fort Lowell Road;  
Thence, East along Fort Lowell Road to Soldier Trail;  
Thence, South along Soldier Trail to Tanque Verde Road;  
Thence, East along Tanque Verde Road to Wentworth Road  
Thence, South along Wentworth Road to the Tanque Verde Creek;  
Thence, Easterly along the Tanque Verde Creek to the Coronado National Forest Boundary Line;  
Thence, North, West, North, West, and North along the Coronado National Forest Boundary Line to the  
north boundary line of Section 16, T 13 S, R 16 E, the point of beginning.

PRECINCT 180

Beginning at the intersection of Speedway Boulevard and Houghton Road;  
Thence, West along Speedway Boulevard to Harrison Road;  
Thence, South along Harrison Road to Broadway Boulevard;  
Thence, East along Broadway Boulevard to Houghton Road;  
Thence, North along Houghton Road to Speedway Boulevard, the point of beginning.

PRECINCT 181

Beginning at the intersection of Houghton Road and an unnamed wash north of Vicksburg Street;  
Thence, South along Houghton Road to Broadway Boulevard;  
Thence, West along Broadway Boulevard to Harrison Road;  
Thence, South along Harrison Road to 22nd Street;  
Thence, East along 22nd Street to Melpomene Way;  
Thence, North along Melpomene Way to an unnamed wash;  
Thence, Northwesterly along the unnamed wash to Houghton Road, the point of beginning.

PRECINCT 182

Beginning at the intersection of Houghton Road and 22nd Street;  
Thence, West along 22nd Street to Harrison Road;  
Thence, South along Harrison Road to Pantano Wash;  
Thence, Southeasterly along Pantano Wash to the extension of Bonanza Avenue;  
Thence, North along Bonanza Avenue extended and Bonanza Avenue to Golf Links Road;  
Thence, East along Golf Links Road to Houghton Road;  
Thence, North along Houghton Road to 22nd Street, the point of beginning.

### PRECINCT 183

Beginning at the intersection of Harrison Road and 22nd Street;  
Thence, West along 22nd Street to Camino Seco;  
Thence, Southerly along Camino Seco to 29<sup>th</sup> Street;  
Thence, East along 29th Street to Oak Park Drive;  
Thence, North along Oak Park Drive to 29th Street;  
Thence, East along 29th Street to Harrison Road;  
Thence, North along Harrison Road to 22nd Street, the point of beginning.

### PRECINCT 184

Beginning at the intersection of Shannon Road extended and the Pima-Pinal County Boundary Line;  
Thence, West along the Pima-Pinal County Boundary line to Thornydale Road extended (concurrent with the western edge of Section 5, Township 11 S, Range 13 E);  
Thence, South along Thornydale Road extended to Wild Burro Canyon Wash;  
Thence, Southwesterly along Wild Burro Canyon Wash to an unnamed wash;  
Thence, Southwesterly along the unnamed wash to Dove Mountain Boulevard;  
Thence, Southerly along Dove Mountain Boulevard to Tangerine Road;  
Thence, Easterly along Tangerine Road to Camino De Manana;  
Thence, Southwest along Camino de Manana to Twin Peaks Road;  
Thence, Southwest along Twin Peaks Road to the south boundary of Section 15, T 12 S, R 12 S;  
Thence, East along the south boundary of Section 15, T 12 S, R 12 S, to Linda Vista Boulevard;  
Thence, East along Linda Vista Boulevard to Carolanne Drive;  
Thence, North along Carolanne Drive to Lambert Lane;  
Thence, East along Lambert Lane to Camino De Oeste;  
Thence, North along Camino De Oeste to Turkey Lane;  
Thence, East along Turkey Lane to Paisano Avenue;  
Thence, South along Paisano Avenue to Potvin Lane;  
Thence, East along Potvin Lane to Thornydale Road;  
Thence, South along Thornydale Road to Lambert Lane;  
Thence, East along Lambert Lane to Shannon Road;  
Thence, North along Shannon Road and Shannon Road extended to the Pima-Pinal County Boundary line, the point of beginning.

### PRECINCT 185

Beginning at the intersection of Cortaro Farms Road and Thornydale Road;  
Thence, West along Cortaro Farms Road to Stargrass Drive;  
Thence, South along Stargrass Drive extended to Pima Farms Road;  
Thence, East along Pima Farms Road, which becomes Magee Road, to Thornydale Road;  
Thence, North along Thornydale Road to Cortaro Farms Road, the point of beginning.

### PRECINCT 186

Beginning at the intersection Highway I-10 and Sweetwater Drive;  
Thence, Northeast along Highway I-10 to the Town of Marana Boundary Line;  
Thence, South, West, South, West and South along the southern boundary line of the Town of Marana to Silverbell Road;  
Thence, Southeast along Silverbell Road to Sunset Road;  
Thence, West along Sunset Road to Camino De Oeste;  
Thence, South along Camino De Oeste to El Camino Del Cerro;  
Thence, East along El Camino Del Cerro to Silverbell Road;  
Thence, Southeast along Silverbell Road to Sweetwater Drive;  
Thence, East long Sweetwater Drive to Highway I-10; the point of beginning.

PRECINCT 187

Beginning at the intersection of Northern Avenue and Hardy Road;  
Thence, West along Hardy Road to Calle Loma Linda;  
Thence, North along Calle Loma Linda to Calle Concordia;  
Thence, Westerly along Calle Concordia to La Canada Drive;  
Thence, North along La Canada Drive to Rancho Feliz Drive;  
Thence, Southwesterly along Rancho Feliz Drive to Overton Road;  
Thence, Northwest and West along Overton Road to La Cholla Boulevard;  
Thence, South along La Cholla Boulevard to Magee Road;  
Thence, East along Magee Road to Northern Avenue;  
Thence, North along Northern Avenue to Hardy Road, the point of beginning.

PRECINCT 188

Beginning at the northeast corner of Section 1, T 11 S, R 14 E, being coincident with the Pima-Pinal County Boundary Line;  
Thence, West along the Pima-Pinal County Boundary Line to Columbus Boulevard;  
Thence, South along Columbus Boulevard to Hawser Street;  
Thence, East along Hawser Street to Lago Del Oro;  
Thence, Southwesterly along Lago Del Oro PW to Golder Ranch Drive;  
Thence, West and Northwesterly along Golder Ranch Drive to Oracle Road;  
Thence, North along Oracle Road to Thistle Road;  
Thence, West along Thistle Road and Thistle Road extended to Big Wash;  
Thence, Southerly along Big Wash to its intersection with the north-south 1/2 line of Section 20, T 11 S, R 14 E;  
Thence, East along the north-south 1/2 line of Section 20, T 11 S, R 14 E to the Oracle Road  
Thence, Southerly along the Oracle Road to the Canada Del Oro Wash;  
Thence, East along the Canada Del Oro Wash to the Oro Valley Town limits;  
Thence, Southeast along the Oro Valley Town limits to the boundary line of the Coronado National Forest, being coincident with the northwest corner of Section 9, T 12 S, R 14 E;  
Thence, Northerly, Easterly and North along the Coronado National Forest Boundary Line to the Pima-Pinal County Boundary Line, the point of beginning.

PRECINCT 189

Beginning at the intersection of Craycroft Road and Broadway Boulevard;  
Thence, West along Broadway Boulevard to Swan Road;  
Thence, South along Swan Road to Cecelia Street;  
Thence, East along Cecelia Street to Melissa Street;  
Thence, Southeasterly along Melissa Street to Niven Street;  
Thence, South along Niven Street to Winsett Street, which changes into 16<sup>th</sup> Street;  
Thence, East along 16<sup>th</sup> Street to Magnolia Avenue;  
Thence, South along Magnolia Avenue to 21<sup>st</sup> Street;  
Thence, East along 21<sup>st</sup> to Magnolia Avenue;  
Thence, Southerly along Magnolia Avenue to 22<sup>nd</sup> Street;  
Thence, East on 22<sup>nd</sup> Street to Craycroft Road;  
Thence, North along Craycroft Road to Broadway Boulevard, the point of beginning.

#### PRECINCT 190

Beginning at the intersection of Oak Tree Drive and Drexel Road;  
Thence, West along Drexel Road to the boundary of the San Xavier Indian Reservation (Tohono O'odham Nation);  
Thence, South and east along the boundary of the San Xavier Indian Reservation (Tohono O'odham Nation) to Valley Indian Agency Road;  
Thence, North along Valley Indian Agency Road to Oak Tree Drive;  
Thence, North along Oaktree Drive to Drexel Road, the point of beginning.

#### PRECINCT 191

Beginning at the intersection of the north-south Shannon Road alignment and Club Drive;  
Thence, Southwesterly along Shannon Road to Magee Road;  
Thence, Southwesterly and West on Magee Road to Rasmussen Road;  
Thence, Southwesterly and easterly along Rasmussen Road to Eunice Street;  
Thence, Southeasterly along Eunice Street to Massingale Road;  
Thence, East along Massingale Road to Meredith Boulevard;  
Thence, Northeasterly along Meredith Boulevard to the north-south Shannon Road alignment;  
Thence, North along the north-south Shannon Road alignment to Club Drive, the point of beginning.

#### PRECINCT 192

Beginning at the intersection of Harrison Road and Speedway Boulevard;  
Thence, West along Speedway Boulevard to Camino Seco;  
Thence, South along Camino Seco to Broadway Boulevard;  
Thence, East along Broadway Boulevard to Harrison Road;  
Thence, North along Harrison Road to Speedway Boulevard, the point of beginning.

#### PRECINCT 193

Beginning at the intersection of the Santa Cruz River and an unnamed wash between Santa Rebecca Drive and Calle Astorga;  
Thence, Easterly along the unnamed wash to the Center line of Highway I-19;  
Thence, Southeasterly along the Center line of Highway I-19 to the Esperanza Wash;  
Thence, Easterly along the Esperanza Wash to the Santa Cruz River;  
Thence, Northeasterly along the Santa Cruz River to the intersection of an unnamed wash between Santa Rebecca Drive and Calle Astorga, the point of beginning.

#### PRECINCT 194

Beginning at the intersection of Stargazer Drive and Naranja Drive;  
Thence, West along Naranja Drive to La Cholla Boulevard;  
Thence, South along La Cholla Boulevard to Lucero Road;  
Thence, East along Lucero Road to Verch Way extended;  
Thence, South along Verch Way extended to the Canada Del Oro Wash;  
Thence, Northeasterly along the Canada Del Oro Wash to La Canada Drive;  
Thence, North along La Canada Drive to Lambert Lane;  
Thence, East along Lambert Lane to Stargazer Drive;  
Thence, Northerly along Stargazer Drive to Naranja Drive, the point of beginning.

#### PRECINCT 195

Beginning at the intersection of the north boundary line of T 15 S, R 17 E and an unnamed wash;  
Thence, West along the boundary lines to Old Spanish Trail;  
Thence, Southerly along Old Spanish Trail to the City of Tucson Boundary Line as of 2021;

Thence, Easterly and Southerly along the City of Tucson Boundary Lines to the intersection of Valencia Road and the Pantano Wash;  
Thence, Southeast along the Pantano Wash to Voyager Road extended;  
Thence, East on Voyager Road extended and Voyager Road to Camino Loma Alta;  
Thence, North along Camino Loma Alta to Old Spanish Trail;  
Thence, Southeasterly along Old Spanish Trail to Pistol Hill Road;  
Thence, Northeasterly along Pistol Hill Road to Cactus Hill Road;  
Thence, Northwest along Cactus Hill Road to X 9 Ranch Road;  
Thence, Northeast on X 9 Ranch Road to an unnamed wash;  
Thence, Northerly along an unnamed wash to the north boundary of T 15 S, R 17 E, the point of beginning.

#### PRECINCT 196

Beginning at the intersection of the prolongation of Comstock Road and Los Reales Road;  
Thence, West along Los Reales Road to Country Club Road;  
Thence, North along Country Club Road to Corona Road;  
Thence, West along Corona Road to Tucson Boulevard;  
Thence, North along Tucson Boulevard to Elvira Road;  
Thence, West along Elvira Road to Plummer Avenue;  
Thence, North along Plummer Avenue to Valencia Road;  
Thence, West along Valencia Road to the Union Pacific Railroad tracks;  
Thence, South along the railroad tracks to the extension of Los Reales Road;  
Thence, West along Los Reales Road to the San Xavier District as part of the Tohono O'odham Nation, boundary line;  
Thence, South along the boundary of San Xavier District to Herman's Road;  
Thence, East along Hermans Road to Nogales Highway;  
Thence, South along Nogales Highway to Old Nogales Highway;  
Thence, Southeast along Old Nogales Highway to Old Vail Connection Road;  
Thence, East along Old Vail Road to the prolongation of Comstock Road in Section 35, T 15 S, R 14 E;  
Thence, North along the prolongation of Comstock Road to the intersection of Los Reales Road, the point of beginning.

#### PRECINCT 197

Beginning at the intersection of Pantano Wash and Houghton Road;  
Thence, Northwesterly along Pantano Wash to Escalante Road alignment;  
Thence, West along Escalante Road alignment and Escalante Road Camino Seco;  
Thence, South along Camino Seco to Irvington Road;  
Thence, East on Irvington Road to Houghton Road;  
Thence, North along Houghton Road to Pantano Wash, the point of beginning.

#### PRECINCT 198

Beginning at the intersection of Old Spanish Trail and Pistol Hill Road;  
Thence, Northwest along Old Spanish Trail to Camino Loma Alta;  
Thence, South along Camino Loma Alta to the northern boundary of Section 34, T 15 S, R 16 E;  
Thence, West along the section line Leon Ranch Road;  
Thence, Southerly along Leon Ranch Road to Vail Ranch Road;  
Thence, East along Vail Ranch Road to Spider Rock Road;  
Thence, South along Spider Rock Road to Whitehorse Trail;  
Thence, East along Whitehorse Trail to Tewa Trail extended;  
Thence, South along Tewa Trail extended to Rex Molly Road;  
Thence, East along Rex Molly Road to Camino Loma Vieja;  
Thence, North along Camino Loma Vieja to the 2010 Census Block line in Section 2, T 16 S R 16 E;  
Thence, Easterly along the 2010 Census Block Line to Pistol Hill Road;  
Thence, Northeast along Pistol Hill Road to Old Spanish Trail, the point of beginning.



#### PRECINCT 199

Beginning at the intersection of the Catalina Highway and the boundary of the Coronado National Forest;  
Thence, West along the Coronado National Forest Boundary Line to Houghton Road extended;  
Thence, South along Houghton Road extended and Houghton Road to Tanque Verde Road;  
Thence, East along Tanque Verde Road to Soldier Trail;  
Thence, North along Soldier Trail to Fort Lowell Road;  
Thence, West along Fort Lowell Road to Melpomene Way;  
Thence, North along Melpomene Way to the Catalina Highway;  
Thence, Northeast along the Catalina Highway to the boundary of the Coronado National Forest, the point of beginning.

#### PRECINCT 200

Beginning at the northeast corner of Section 15, T 11 S, R 13 E;  
Thence, West along the Section lines to the northwest corner of Section 16, T 11 S, R 13 E;  
Thence, South along the west Section lines (being coincident with Shannon Road alignment) to Lambert Lane;  
Thence, East along Lambert Lane to the Town of Oro Valley Boundary Line;  
Thence, South and east along the Town of Oro Valley Boundary Line to La Cholla Boulevard;  
Thence, North along La Cholla Boulevard to Tangerine Road;  
Thence, East along Tangerine Road to King Air Drive extended;  
Thence, North along King Air Drive extended, King Air Drive, and King Air Drive extended northward to the southeast corner of Section 15, T 11 S, R 13 E;  
Thence, West along the south boundary line of Section 15, T 11 S, R 13 E to the southwest corner of Section 15, T 11 S, R 13 E (being coincident with the town of Oro Valley boundary line);  
Thence, North, East, North, East and North along the Town of Oro Valley boundary lines to the northeast corner of Section 15, T 11 S, R 13 E, the point of beginning.

#### PRECINCT 201

Beginning at the intersection of Shannon Road and Hardy Road;  
Thence, West along Hardy Road to Thornydale Road;  
Thence, South along Thornydale Road to Magee Road;  
Thence, East and Northeast along Magee Road to Shannon Road;  
Thence, Northeasterly and North along Shannon Road to Hardy Road, the point of beginning.

#### PRECINCT 202

Beginning at La Cholla Boulevard and Lucero Road;  
Thence, North along La Cholla Boulevard to the Town of Oro Valley Boundary Line;  
Thence, West and North along the Town of Oro Valley Boundary Line to Lambert Lane;  
Thence, West along Lambert Lane to Shannon Road;  
Thence, South along Shannon Road to Club Drive;  
Thence, East and Northeasterly along Club Drive and Club Drive extended to National Drive;  
Thence, Easterly along National Drive to Lee Trevino Drive;  
Thence, Southerly along Lee Trevino Drive to the Canada Del Oro Wash;  
Thence, Northeasterly along the Canada Del Oro Wash to La Cholla Boulevard;  
Thence, North along La Cholla Boulevard to Overton Road;  
Thence, East along Overton Road to the Town of Oro Valley Boundary Line;  
Thence, Northeast and North along the Town of Oro Valley Boundary Line to Lucero Road;  
Thence, West along Lucero Road to La Cholla Boulevard, the point of beginning.

### PRECINCT 203

Beginning at the intersection of Nebraska Street and Camino De Oeste;  
Thence, West along Nebraska Street and Nebraska Street extended to Camino Verde;  
Thence, South along Camino Verde to Drexel Road extended;  
Thence, East along Drexel Road extended and Drexel Road to Viviana Road extended;  
Thence, South along Viviana Road extended and Viviana Road to Valencia Road;  
Thence, East along Valencia Road to Ignacio M. Baumea;  
Thence, South along Ignacio M. Baumea and Sheridan Avenue to Calle Tetakusim;  
Thence, East along Calle Tetakusim to Mark Road extended;  
Thence, North along Mark Road extended to Los Reales Road;  
Thence, East along Los Reales Road to Camino De Oeste extended;  
Thence, North along Camino De Oeste extended and Camino De Oeste to Nebraska Street, the point of beginning.

### PRECINCT 204

Beginning at the intersection of Mission Road and Ocotillo Ranch Road;  
Thence, Southwest along Ocotillo Ranch Road to Avenida Haley;  
Thence, North along Avenida Haley to Calle Uno;  
Thence, East along Calle Uno to an unnamed road comprising of the eastern boundary of Block 340, VTD 0045, Tract 43.05 of the 1990 Census Map P.L. 94-171;  
Thence, North, west and north following the western boundaries of Blocks 340, 365 and 354 to the intersection of an unnamed road comprising of the southern boundary of Block 353, appearing on VTD 0045, Tract 43.05 of the 1990 Census Map P.L. 94-171;  
Thence, Northwesterly and southwesterly following the unnamed road along the southern and eastern boundary lines of Blocks 353, 352, 350 and 493, VTD 0045, Tract 43.05 of the 1990 Census Map P.L. 94-171 to the southern most point of the unnamed road of Block 493, VTD 0045, Tract 43.05 of the 1990 Census Map P.L. 94-171;  
Thence, West, north and westerly along the unnamed road following the southern boundaries of Blocks 493 and 451 to the intersection of Blocks 489 and 488, VTD 0035, Tract 43.05 of the 1990 Census Map P.L. 94-171;  
Thence, Southeast along the unnamed road following the western boundary of Block 489, VTD 1120, Tract 43.05 of the 1990 Census Map P.L. 94-171 to Magee Road;  
Thence, Southwesterly along Magee Road to Chamirrado Wash;  
Thence, Southwesterly along Chamirrado Wash to San Juan Ranch Road;  
Thence, Southerly along San Juan Ranch Road to Batamote Road;  
Thence, Southeasterly along Batamote Road to the intersection of an unnamed road at the southern most tip of Block 501, VTD 0040, Tract 43.05 of the 1990 Census Map P.L. 94-171;  
Thence, Northerly, easterly and southeasterly along the unnamed road following the southern boundary of Blocks 501 and 552, VTD 1020, Tract 43.05 of the 1990 Census Map P.L. 94-171 to the west boundary of Section 18, T 19 S, R 13 E;  
Thence, North along section lines to Demetrie Wash Trail;  
Thence, Northwesterly along Demetrie Wash Trail to Duval Mine Road;  
Thence, East along Duval Mine Road to the east boundary of T 18 S, R 12 E;  
Thence, North along section lines to Mission Road;  
Thence, Northerly along Mission Road to Ocotillo Ranch Road, the point of beginning.

PRECINCT 205

Beginning at the intersection of Interstate Highway I-19 and Duval Mine Waterline Road;  
Thence, Northwesterly along Duval Mine Waterline Road to western boundary of the Canoa Land Grant;  
Thence, Southwest along the boundary of the Canoa Land Grant to a BLM road;  
Thence, Southeast on the BLM road to Highway I-19;  
Thence, North along Highway I-19 to Duval Mine Waterline Road, the point of beginning.

PRECINCT 206

Beginning at the intersection of Wilmot Road extended and the north section line of Section 1, T 18 S, R 14 E;  
Thence, West along the sections lines to the eastern boundary of the Town of Sahuarita as of 2021;  
Thence, South, West, North, West and South along the Town of Sahuarita Boundary Line to Sawmill Canyon Wash;  
Thence, Southeast along Sawmill Canyon Wash approximately ½ mile to a point in Section 19, T 18 S, R 14 E;  
Thence, Southwesterly on a diagonal line (parallel to the Canoa Land Grant boundary) to Whitehouse Canyon Road just east of Continental Elementary School;  
Thence, Northwest along Whitehouse Canyon Road to the east boundary of the Canoa Land Grant Boundary Line;  
Thence, Southwesterly along the east boundary of the Canoa Land Grant to Florida Canyon Wash;  
Thence, Westerly along Florida Canyon Wash to Camino De La Canoa;  
Thence, Southerly along Camino De La Canoa to an unnamed wash located just south of Placita Agua Del Pedregal;  
Thence, Southeasterly along the unnamed wash to the eastern boundary of the Canoa Land Grant;  
Thence, Southwest along the boundary to an unnamed wash located south of Silver Sky Place;  
Thence, Westerly along the unnamed wash to the Santa Cruz River;  
Thence, Southerly along the Santa Cruz River to the Esperanza Wash;  
Thence, Westerly along the Esperanza Wash to Highway I-19;  
Thence, Southwest along Highway I-19 to the Pima/Santa Cruz County Boundary Line;  
Thence, Easterly along the Pima/Santa Cruz County Boundary Line to the southeast corner of Section 33, T 19 S, R 15 E;  
Thence, North along section lines to the northeast corner of Section 4, T 19 S, R 15 E;  
Thence, East along section lines to the southeast corner of Section 36, T 18 S, R 15 E;  
Thence, North along section lines to an unnamed road located between Section 24 and Section 25;  
Thence, Northwesterly and West along the unnamed road to Forest Road;  
Thence, Southwesterly along Forest road to Santa Rita Road;  
Thence, Northwesterly along Santa Rita Road to its intersection with the west section line of Section 7, T 18 S, R 15 E;  
Thence; North along section line to the north section line of Section 1, T 18 S, R 14 E, the point of beginning.

PRECINCT 207

Beginning at the intersection of Sawmill Canyon Wash and the Town of Sahuarita Boundary Line being coincident with the eastern boundary line of the Canoa Land Grant;  
Thence, Southeast along Sawmill Canyon Wash approximately ½ mile to a point in Section 19, T 18 S, R 14 E;  
Thence, Southwesterly along a diagonal line to Whitehouse Canyon Road just east of the Continental Elementary School;  
Thence, Northwest along Whitehouse Canyon Road to the east boundary of the Canoa Land Grant;  
Thence, Southwesterly along the east boundary of the Canoa Land Grant to Florida Canyon Wash;  
Thence, Westerly along Florida Canyon Wash to Camino De La Canoa;  
Thence, Southerly along Camino De La Canoa to an unnamed wash located just south of Placita Agua Del Pedregal;  
Thence, Southeasterly along the unnamed wash to the eastern boundary of the Canoa Land Grant;  
Thence, Southwest along the boundary to an unnamed wash located south of Silver Sky Place;  
Thence, Westerly along the unnamed wash to the Santa Cruz River;  
Thence, Northerly along the Santa Cruz River and the west fork of the Santa Cruz River to an unnamed wash between Santa Rebecca Drive and Calle Estorga;  
Thence, Westerly along the unnamed wash to Highway I-19;  
Thence, Northerly along Highway I-19 to Mission Twin Buttes Road;  
Thence, Westerly along Mission Twin Buttes Road to the western boundary of the Canoa Land Grant;  
Thence, Northeast along the boundary of the Canoa Land Grant to an unnamed wash;  
Thence, Westerly along the unnamed wash to the 2022 Congressional District Line;  
Thence, North along the 2022 Congressional District Line to Continental Road;  
Thence, Southeast along Continental Road to the western boundary line of the Canoa Land Grant;  
Thence, Northeast along the Canoa Land Grant to an unnamed wash north of Calle De Emilia;  
Thence, East along the unnamed wash to Highway I-19;  
Thence, South along Highway I-19 to Continental Road;  
Thence, East along Continental Road to the west branch of the Santa Cruz River;  
Thence, Northerly along the west branch of the Santa Cruz River to West Sawmill Canyon Wash;  
Thence, easterly along West Sawmill Canyon Wash to Old Nogales Highway;  
Thence, North along Old Nogales Highway to the Town of Sahuarita Boundary Line;  
Thence, Easterly along the Town of Sahuarita Boundary Line to Sawmill Canyon Wash where it coincides with the east boundary of the Canoa Land Grant, the point of beginning.

## PRECINCT 208

Beginning at intersection of Ajo Highway and Sierrita Mountain Road;  
Thence, Westerly along Ajo Highway to the Brawley Wash;  
Thence, Southwesterly along the Brawley Wash to the Soto Wash;  
Thence, Southeasterly along the Soto Wash to Sasabe Road;  
Thence, Northeast along Sasabe Road to Reata Boulevard;  
Thence, Southeast along Reata Boulevard to Barron Boulevard;  
Thence, South along Barron Boulevard to Fannin Road;  
Thence, Easterly along Fannin Road to Laura Boulevard;  
Thence, South along Laura Boulevard to Fannin Road;  
Thence, East along Fannin Road to Shaw Road;  
Thence, South along Shaw Road to Diablo Road;  
Thence, East along Diablo Road to Stagecoach Road;  
Thence, South along Stagecoach Road to Roundelay Road;  
Thence, Easterly along Roundelay Road to Dolton Avenue;  
Thence, Northeasterly along Dolton Avenue to Garvey Road;  
Thence, North along Garvey Road to Pyle Road;  
Thence, East along Pyle Road to Sierrita Mountain Road;  
Thence, North along Sierrita Mountain Road to the 2010 Census Block Line;  
Thence, Southeasterly along the 2010 Census Block Line to another 2010 Census Block Line that intersects with the south boundary of Section 9, T 17 S, R 11 E;  
Thence, Northerly along the 2010 Census Block line to the east boundary of Section 33, T 16 S, R 11 E;  
Thence, North along section lines to Castle Drive;  
Thence, West along Castle Drive to Chipewa Road;  
Thence, South along Chipewa Road to Hilltop Road;  
Thence, West along Hilltop Road to Long Branch Avenue;  
Thence, South along Long Branch Avenue to Big Valley Street;  
Thence, West along Big Valley Street to Shane Avenue;  
Thence, North along Shane Avenue to Hilltop Road;  
Thence, West along Hilltop Road to Sierrita Mountain Road;  
Thence, North along Sierrita Mountain Road to Ajo Highway, the point of beginning.

## PRECINCT 209

Beginning at the intersection of Highway I-19 and Duval Road;  
Thence, West along Duval Road and Duval Road extended to Duval Mine Road;  
Thence, Southwest along Duval Mine Road to the 2010 Census Block line;  
Thence, Northerly along the 2010 Census Block line to the railroad tracks;  
Thence, Southwest along the railroad tracks to west boundary of Section 3, T 18 S, R 13 E;  
Thence, South along the section lines to the 2022 Congressional District Line  
Thence, Southwesterly along the 2022 Congressional District Line to Camino Casa Verde;  
Thence, East along Camino Casa Verde to Paseo Del Chino;  
Thence, East along Paseo Del Chino and Paseo Del Chino extended to Highway I-19;  
Thence, North along Highway I-19 to Duval Road, the point of beginning.

#### PRECINCT 210

Beginning at the intersection of Camino La Zorra and Orange Grove Road;  
Thence, West along Orange Grove Road to 1st Avenue;  
Thence, South along 1st Avenue to the River Road;  
Thence, Southeasterly along River Road to Via Entrada;  
Thence, Northerly along Via Entrada to Camino Cresta;  
Thence, Northeasterly along Camino Cresta to Calle La Cima;  
Thence, Northeast along Calle La Cima to Camino Miraval;  
Thence, North along Camino Miraval to Camino Zorra;  
Thence, Northwesterly along Camino Zorra to Orange Grove Road, the point of beginning.

#### PRECINCT 211

Beginning at the northeast corner of the southeast quarter of Section 33, T 12 S, R 14 E, (coincident with the Coronado National Forest Boundary Line);  
Thence, West, North and West along the Coronado National Forest boundary Line to a Section line perpendicular to the intersection of Desert Garden Drive and Ancient Indian Drive;  
Thence, South along the Section line to the intersection of Desert Garden Drive and Ancient Indian Drive;  
Thence, South on Section Lines to Desert Garden Drive;  
Thence, Southeasterly, South and Southwesterly on Desert Garden Drive to the North prolongation of Skyline Drive;  
Thence, Southerly on Skyline Drive to Ina Road;  
Thence, East along Ina Road to its intersection with Pima Canyon Drive;  
Thence, Southwesterly along Pima Canyon Drive to its intersection with Skyline Drive;  
Thence, Southeasterly and East along Skyline Drive to the Campbell Wash;  
Thence, Northeasterly and North along the Campbell Wash to Ina Road extended;  
Thence, East along Ina Road extended to the north prolongation of Alvernon Way;  
Thence, North along Alvernon Way extended to the northeast corner of the southeast quarter of Section 33, T 12 S, R 14 E, (coincident with the Coronado National Forest Boundary Line), the point of beginning.

#### PRECINCT 212

Beginning at the intersection of the northeast corner of Section 2, T 12 S, R 13 E and Tangerine Road;  
Thence, West along Tangerine Road to Copper Creek Drive;  
Thence, Southerly along Copper Creek Drive to Naranja Drive;  
Thence, East along Naranja Drive to the southeast corner of Section 2, T 12 S, R 13 E;  
Thence, North along the east boundary of Section 2, T 12 S, R 13 E to Tangerine Road, the point of beginning.

#### PRECINCT 213

Beginning at the intersection of Cortaro Farms Road and Stargrass Drive;  
Thence, West along Cortaro Farms Road to the west property line of 5505 W Cortaro Farms Road;  
Thence, South along the property line to the Town of Marana Boundary Line;  
Thence, East and Southeast along the Town of Marana Boundary Line to Pima Farms Road;  
Thence, East along Pima Farms Road to Star Grass Drive extended;  
Thence, North along Star Grass Drive extended and Star Grass Drive to Cortaro Farms Road, the point of beginning.

#### PRECINCT 214

Beginning at the intersection of Sabino Canyon Road and River Road;  
Thence, West along River Road to Tanuri Wash;  
Thence, North along Tanuri Wash to Tanuri Hills Wash West;  
Thence, North along Tanuri Hills Wash West to Wilmot Road;  
Thence, North along Wilmot Road to an unnamed wash;  
Thence, North along the unnamed wash to Territory Drive;  
Thence, Northwesterly along Territory Drive to Craycroft Road;  
Thence, South along Craycroft Road to the Rillito River;  
Thence, Easterly along the Rillito River to the Tanque Verde Creek;  
Thence, Easterly along the Tanque Verde Creek to Sabino Canyon Road;  
Thence, North and Northeasterly along Sabino Canyon Road to River Road, the point of beginning.

#### PRECINCT 215

Beginning at the intersection of the east boundary line of the Saguaro National Monument and Ina Road  
Extended;  
Thence, West along Ina Road extended and Ina Road to Sandario Road;  
Thence, South along Sandario Road to Rudasill Road;  
Thence, East along Rudasill Road to Van Ark Road, to the north, and the Saguaro National Monument  
boundary line, to the south;  
Thence, South, East and North along the Saguaro National Monument Boundary line to Ina Road  
extended, the point of beginning.

#### PRECINCT 216

Beginning at the intersection of Oracle Road and Tangerine Road;  
Thence, Westerly and West along Tangerine Road to the northwest corner of Section 1, T 12 S, R 13 E;  
Thence, South along the west Section line of Section 1, T 12 S, R 13 E to Naranja Drive;  
Thence, East along Naranja Drive to 1st Avenue;  
Thence, South and Southeast along 1st Avenue to the Canada Del Oro Wash;  
Thence, Northeasterly along the Canada Del Oro Wash to Oracle Road;  
Thence, North along Oracle Road to Tangerine Road, the point of beginning

#### PRECINCT 217

Beginning at the intersection of Valencia Road and the Boundary of the Davis-Monthan Air Force Base;  
Thence, Northwesterly along the boundary of the Davis-Monthan Air Force Base to Wilmot Road;  
Thence, South along Wilmot Road Highway I-10;  
Thence, Southeasterly along Highway I-10 to Houghton Road;  
Thence, North along Houghton Road to Old Vail Road;  
Thence, Northwesterly and North along Old Vail Road to Valencia Road;  
Thence, East along Valencia Road to the boundary of the Davis-Monthan Air Force Base, the point of  
beginning.

#### PRECINCT 218

Beginning at the intersection of Old Spanish Trail and Irvington Road;  
Thence, West along Irvington Road to the boundary of the Davis-Monthan Air Force Base;  
Thence, South, West and south along the border of the Davis-Monthan Air Force Base to Valencia Road;  
Thence, East along Valencia Road to the City of Tucson Boundary Line;  
Thence, Northerly and easterly along the City of Tucson Boundary Line to Old Spanish Trail;  
Thence, North along Old Spanish Trail to Irvington Road, the point of beginning.

## PRECINCT 219

Beginning at the intersection of Shannon Road and Ina Road;  
Thence, West along Ina Road to the Canada Del Oro Wash;  
Thence, Southwest along the Canada Del Oro Wash to Thornydale Road;  
Thence, South along Thornydale Road to the Carmack Wash;  
Thence, East along the Carmack Wash to Camino De La Tierra;  
Thence, South along Camino De La Tierra to Orange Grove Road;  
Thence, East along Orange Grove Road to Shannon Road;  
Thence, North along Shannon Road to Ina Road, the point of beginning.

## PRECINCT 220

Beginning the northeast corner of Section 1, T 13 S, R 15 E;  
Thence, West along Section lines to the northwest corner of Section 4, T 13 S, R 15 E;  
Thence, South along Section lines to the northern boundary of Section 9, T 13 S, R 15 E;  
Thence, East along the Section line to the eastern boundary of Section 9, T 13 S, R 15 E;  
Thence, South along Section lines to the extension of Remount Place;  
Thence, West along the extension of Remount Place to the Sabino Creek;  
Thence, Southerly along the Sabino Creek to the Woodland Wash;  
Thence, Easterly along the Woodland Wash to Prospect Lane;  
Thence, East along Prospect Lane and Prospect Lane extended to Houghton Road;  
Thence, North along Houghton Road and Houghton Road extended to the northwest corner of Section 13,  
T 13 S, R 15 E;  
Thence, East along Section lines to the southeast corner of Section 12, T 13 S, R 15 E;  
Thence, North along Section lines the northeast corner of Section 1, T 13 S, R 15 E, the point of beginning.

## PRECINCT 221

Beginning at the northeast corner of Section 13, T 16 S, R 18 E, being coincident with the Pima-Cochise  
County Boundary line;  
Thence, West along Section lines to the southeast corner of the southwest quarter of Section 7, T 16 S, R  
18 E;  
Thence, North along quarter Section lines to the northeast corner of the southwest quarter of Section 7, T  
16 S, R 18 E  
Thence, West along quarter Section lines to the west boundary of Section 7, T 16 S, R 18 E;  
Thence, North along Section lines to the northeast corner of Section 1, T 15 S, R 17 E;  
Thence, West along Section lines to an unnamed wash in Section 3, T 15 S, R 17 E;  
Thence, South along the unnamed wash to the intersection with X 9 Ranch Road;  
Thence, Southwesterly along X 9 Ranch Road to Cactus Hill Road;  
Thence, East on Cactus Hill Road to Pistol Hill Road;  
Thence, Southerly on Pistol Hill Road to Colossal Cave Road;  
Thence, Easterly along Colossal Cave Road to Agua Verde Creek;  
Thence, Southwesterly along Agua Verde Creek to the Pantano Wash;  
Thence, Northerly along the Pantano Wash to an unnamed wash that coincides with the 2010 Census Block  
line;  
Thence, Southerly along the unnamed wash to Highway I-10;  
Thence, Southerly along Highway I-10 to the Pima-Cochise County Boundary Line;  
Thence, North along the Pima-Cochise County Boundary Line to the northeast corner of Section 13, T 16  
S, R 18 E, the point of beginning.



#### PRECINCT 222

Beginning at the intersection of Twin Peaks Road and Silverbell Road, being concurrent with the Town of Marana Boundary Line;  
Thence, Westerly along the Town of Marana Boundary Line to Avra Valley Road;  
Thence, West and Southwest along Avra Valley Road to the Town of Marana Boundary Line (concurrent with the east boundary of Section 12, T 12 S, R 10 E);  
Thence, South and West along the Town of Marana Boundary Line to Avra Valley Road;  
Thence, West along Avra Valley Road to Trico Road;  
Thence, South along Trico Road, Trico Road extended, and Trico Road to Orange Grove Road extended;  
Thence, East along Orange Grove Road extended to the Central Arizona Project Canal;  
Thence, Northeasterly along the Central Arizona Project Canal to Ina Road extended;  
Thence, East along Ina Road extended and Ina Road to Van Ark Road;  
Thence, North along Van Ark Road to the Saguaro National Park North Boundary;  
Thence, East along the Saguaro National Park North Boundary line to the Town of Marana Boundary line;  
Thence, North, East, and Northwesterly along the Town of Marana Boundary lines to the intersection of Twin Peaks Road and Silverbell Road, the point of beginning.

#### PRECINCT 223

Beginning at the intersection of Hartman Lane and Linda Vista Boulevard;  
Thence, West along Linda Vista Road to Camino De Manana;  
Thence, South along Camino De Manana and Camino De Manana extended to the center line of Highway I-10;  
Thence, Southeasterly along Highway I-10 to Cortaro Farms Road;  
Thence, East along Cortaro Farms Road to Hartman Lane;  
Thence, North along Hartman Lane to Linda Vista Boulevard, the point of beginning.

#### PRECINCT 224

Beginning at the intersection of the Pantano Wash and the north boundary of Section 19, T 15 S, R 16 E;  
Thence, West along section lines to Valencia Road;  
Thence, West along Valencia Road to Houghton Road;  
Thence, South along Houghton Road to Rita Road;  
Thence, West and Northwest along Rita Road to Rees Loop;  
Thence, Southwesterly, Southerly and Southeasterly along Rees Loop to a drainage ditch in Section 26, T 15 S, R 15 E;  
Thence, Southwesterly along the drainage ditch and the prolongation of the drainage ditch to Old Vail Road;  
Thence, Southeasterly along Old Vail Road to Houghton Road;  
Thence, South along Houghton Road to Highway I-10;  
Thence, Southeast along Highway I-10 to Colossal Cave Road;  
Thence, Northeast along Colossal Cave Road to the 2022 City of Tucson Boundary line;  
Thence, East, North, Northwest, and West along the 2022 City of Tucson Boundary line to Colossal Cave Road;  
Thence, Northeast along Colossal Cave Road to the dirt easement that parallels Old Vail Road on the north side;  
Thence, Northwest along the dirt easement that parallels Old Vail Road to the southern boundary of Section 5, T 16 S, R 16 E;  
Thence, East along the section line to the 2022 City of Tucson Boundary line;  
Thence, East, Northwest, North, West, and North along the 2022 City of Tucson Boundary line to the Pantano Wash;  
Thence, Northwesterly along the Pantano Wash to the north boundary of Section 19, R 15 S, R 16 E, the point of beginning.

#### PRECINCT 225

Beginning at the intersection of Orange Grove Road and San Joaquin Boulevard;  
Thence, West along Orange Grove Road to the Town of Marana Boundary Line;  
Thence, South along the Town of Marana Boundary Line to the City of Tucson Boundary Line (near Apricot Drive);  
Thence, Southeasterly along the City of Tucson Boundary Line to Shannon Road;  
Thence, South along Shannon Road and Shannon Road extended to the Rillito River;  
Thence, Easterly along the Rillito River to the 2020 Census Block line that connects to the intersection of Sunset Road and Lazybrook Drive;  
Thence, East along the 2020 Census Block Line to Sunset Road;  
Thence, East along Sunset Road and Sunset Road extended to Oracle Jaynes Station Road;  
Thence, Northwesterly along Oracle Jaynes Station Road and Oracle Jaynes Station Road extended to San Joaquin Avenue;  
Thence, North along San Joaquin Avenue to Orange Grove Road, the point of beginning.

#### PRECINCT 226

Beginning at the intersection of La Cholla Boulevard and Ina Road;  
Thence, West along Ina Road to Shannon Road;  
Thence, South along Shannon Road to Orange Grove Road;  
Thence, East along Orange Grove Road to La Cholla Boulevard;  
Thence, Northerly along La Cholla Boulevard to Ina Road, the point of beginning.

#### PRECINCT 227

Beginning at the intersection of Nogales Highway and Pima Mine Road;  
Thence, West along Pima Mine Road to Interstate Highway I-19;  
Thence, South along Interstate Highway I-19 to the extension of Camino Rancho Viejo;  
Thence, East along the extension of Camino Rancho Viejo and Camino Rancho Viejo to Camino Larga Vista;  
Thence, South along Camino Larga Vista to Camino Rancho Caliente;  
Thence, Easterly along Camino Rancho Caliente to Rancho Sahuarita Boulevard;  
Thence, Southerly along Rancho Sahuarita Boulevard to the north boundary of Section 12, T 17 S, R 13 E;  
Thence, East along section lines to Nogales Highway;  
Thence, North along Nogales Highway to Pima Mine Road, the point of beginning.

#### PRECINCT 228

Beginning at the intersection of Sunset Road and Camino De Oeste;  
Thence, West along Sunset Road which becomes Park Ridge Road to the 2010 Census Block line;  
Thence, Northwest along the 2010 Census Block line to the vertical  $\frac{1}{2}$  section line of Section 9, T 13 S, R 12 E;  
Thence, South along the  $\frac{1}{2}$  section lines to the Congressional Boundary Line as of 2001;  
Thence, Easterly along the Congressional Boundary Line to Sweetwater Drive;  
Thence, Easterly along Sweetwater Drive to Blue Bonnet Road;  
Thence, North along Blue Bonnet Road to Sweetwater Wash;  
Thence, Westerly along Sweetwater Wash to Bucking Bronco Place extended;  
Thence, Westerly along Bucking Bronco Place extended and Bucking Bronco Place to Horseback Trail;  
Thence, North along Horseback Trail this becomes Avenida Dos Vistas to Camino Del Cerro;  
Thence, East and Northeast along Camino Del Cerro to Camino De Oeste;  
Thence, North along Camino De Oeste to Sunset Road, the point of beginning.

PRECINCT 229

Beginning at the intersection of Sonoita Highway and Sahuarita Road;  
Thence, West along Sahuarita Road to Alta Ranch Road;  
Thence, Southerly along Alta Ranch Road to Via Loma del Venodo;  
Thence, Southeasterly along Via Loma del Venodo to Camino Aurelia;  
Thence, Westerly along Camino Aurelia to Houghton Road;  
Thence, North on Houghton Road to Sahuarita Road;  
Thence West along Sahuarita Road to Wilmot Road;  
Thence, South along Wilmot Road and the prolongation of Wilmot Road to the Southwest corner of  
Section 31, T 17 S, R 15 E;  
Thence, East along the Southern Section lines of Sections 31, 32, 33, 34 to the Northeast corner of Section  
3, T 18 S, R 15 E;  
Thence, South along the East boundary of Section 3 to the Southwest corner of Section 2, T 18 S, R 15 E;  
Thence, East along the south boundary of Section 2 and Section 1 to the Southeast corner of Section 1, T  
18 S, R 15 E;  
Thence, South along the Section lines to the Southwest corner of Section 31, T 18 S, R 16 E;  
Thence, East along Section lines to the Southeast corner of Section 36, T 18 S, R 16 E;  
Thence, North along Section lines to the Northeast corner of Section 1, T 18 S, R 16 E;  
Thence, West along the Section line to Sonoita Highway;  
Thence, Northerly along Sonoita Highway to Sahuarita Road, the point of beginning.

PRECINCT 230

Beginning at the intersection of River Road and 1st Avenue;  
Thence, Westerly along River Road to Oracle Road;  
Thence, South along Oracle Road to the Rillito River;  
Thence, Southeasterly along the Rillito River to 1st Avenue;  
Thence, North along 1st Avenue to River Road, the point of beginning.

### PRECINCT 231

Beginning at the intersection of Wilmot Road and Old Vail Connection Road;  
Thence, West along Old Vail Connection Road to Country Club Road;  
Thence, South along Country Club Road and Country Club Road extended to the ½ section line of Section 29, T 16 S, R 14 E;  
Thence, East along the section line to Nogales Highway;  
Thence, South along Nogales Highway to the north boundary of Section 7, T 17 S, R 14 E;  
Thence, West along section lines to Rancho Sahuarita Boulevard;  
Thence, Northerly along Rancho Sahuarita Boulevard to Camino Rancho Caliente;  
Thence, Westerly along Camino Rancho Caliente to Camino Larga Vista;  
Thence, North along Camino Larga Vista to Camino Rancho Viejo;  
Thence, West along Camino Rancho Viejo and Camino Rancho Viejo extended to Highway I-19;  
Thence, South along Highway I-19 to the Union Pacific Railroad Tracks;  
Thence, East along the railroad tracks to the 2010 Census Block line in the northeast corner of Section 23, T 17 S, R 13 E;  
Thence, South along the 2010 Census Block line to Duval Road;  
Thence, East along Duval Road and Duval Road extended to the 2010 Census Line located at the north/south ½ section line of Section 1, T18S, R13E;  
Thence, Southeast and east along the 2010 Census Line to the Union Pacific Railroad Tracks;  
Thence, North along the railroad track to the half-section line (running east and west) of Section 30, T 17 S, R 14 E;  
Thence, East along the half-section line to the east boundary of the Town of Sahuarita;  
Thence, Northerly along the Town of Sahuarita Boundary Line to Davis Road;  
Thence, East along Davis Road and Davis Road extended to Delgado Road;  
Thence, South along Delgado Road to El Toro Road;  
Thence, East along El Toro Road to the west boundary of Section 16, T 17 S, R 14 E;  
Thence, North along the section line to Sahuarita Road;  
Thence, East along Sahuarita Road to Wilmot Road;  
Thence, North along Wilmot Road to Old Vail Connection Road, the point of beginning.

### PRECINCT 232

Beginning at the intersection of Valencia Road and Wilmot Road;  
Thence, Westerly along Valencia Road to Plumer Avenue;  
Thence, South along Plumer Avenue to Elvira Road;  
Thence, East along Elvira Road to Tucson Boulevard;  
Thence, South along Tucson Boulevard to Corona Road;  
Thence, East along Corona Road to Country Club Road;  
Thence, South along Country Club Road to Los Reales Road;  
Thence, East along Los Reales Road and Los Reales Road extended to Highway I-10;  
Thence, Southeast along Highway I-10 to Wilmot Road;  
Thence, North along Wilmot Road to Valencia Road, the point of beginning.

### PRECINCT 233

Beginning at the intersection of Ajo Highway and Kinney Road;  
Thence, Northwesterly along Kinney Road to Bopp Road;  
Thence, West along Bopp Road to the east boundary of Section 25, T 14 S, R 11 E;  
Thence, North along section lines to the northeast corner of Section 25, T 14 S, R 11 E;  
Thence, West along section lines to Sandario Road;  
Thence, South along Sandario Road to Snyder Hill Road;  
Thence, East along Snyder Hill Road to San Joaquin Road;  
Thence, Southeast along San Joaquin Road to Ajo Highway;  
Thence, Northeast along Ajo Highway to Kinney Road, the point of beginning.

PRECINCT 234

Beginning at the intersection of Cardinal Avenue extended and Ajo Highway;  
Thence, Westerly along Ajo Highway to Camino De Oeste;  
Thence, South along Camino De Oeste and Camino De Oeste Extended to Valencia Road;  
Thence, East along Valencia Road to Cardinal Avenue;  
Thence, North along Cardinal Avenue to Century Drive;  
Thence, Westerly along Century Drive to Tumble Weed Trail;  
Thence, Northwesterly along Tumble Weed Trail to Camino De La Tierra;  
Thence, North along Camino De La Tierra to Bilby Road;  
Thence, East along Bilby Road to Vista De Oeste;  
Thence, South along Vista De Oeste to Camino De Paz;  
Thence, East along Camino De Paz to Hopdown Lane;  
Thence, North along Hopdown Road to Drexel Road;  
Thence, Northwesterly along Drexel Road to Monroe Street;  
Thence, Northeasterly along Monroe Street to Holladay Street;  
Thence, West along Holladay Street to Camino De La Tierra;  
Thence, Southerly along Camino De La Tierra to Placita de la Tierra;  
Thence, Westerly along Placita de la Tierra to the west boundary of Section 5, T 15 S, R 13 E;  
Thence, North along Section lines to Irvington Road;  
Thence, East and southeast along Irvington Road to Cardinal Avenue extended;  
Thence, Northerly Cardinal Avenue extended to the Ajo Highway, the point of beginning.

PRECINCT 235

Beginning at the intersection of Cardinal Avenue and Valencia Road;  
Thence, West along Valencia Road to Sorrel Lane extended;  
Thence, Southerly along Sorrel Lane extended and Sorrel Lane to the boundary of the San Xavier District of the Tohono O'odham Nation;  
Thence, East and North along the boundary of the Tohono O'odham Nation (San Xavier District) to Los Reales Road;  
Thence, West along Los Reales Road to Cardinal Avenue;  
Thence, North along Cardinal Avenue to Valencia Road, the point of beginning.

PRECINCT 236

Beginning at the northeast corner of the San Xavier Indian Reservation;  
Thence, West, North, West, South, West, South, East and North along the boundary of the San Xavier Indian Reservation to the northeast corner of said Reservation, the point of beginning.

PRECINCT 237

Beginning at the intersection of Hacienda Del Sol and Sunrise Drive;  
Thence, Northwesterly along Sunrise Drive to Campbell Avenue;  
Thence, Southwesterly along Campbell Avenue to River Road;  
Thence, East along River Road to Hacienda Del Sol Road;  
Thence, Northeasterly along Hacienda Del Sol to Sunrise Drive, the point of beginning.

### PRECINCT 238

Beginning at the intersection of Swan Road and Skyline Drive;  
Thence, West along Skyline Drive and Skyline Drive extended to Sunrise Drive;  
Thence, Southeasterly along Sunrise Drive to Finger Rock Wash located approximately 1/10 mile East of Paseo Pescado;  
Thence, South along Finger Rock Wash to the 1/10<sup>th</sup> north-south Section line of Section 15, T 13 S, R 14 E;  
Thence, East along the Section line to Circulo Bujia;  
Thence, South and East on Circulo Bujia to Calle Bujia;  
Thence, East on Calle Bujia to Pontatoc Road;  
Thence, South along Pontatoc Road to Flecha Drive;  
Thence, Northeast along Flecha Drive to Calle Barril;  
Thence, Northeasterly along Calle Barril to Swan Road;  
Thence, North along Swan Road to Skyline Drive, the point of beginning.

### PRECINCT 239

Beginning at the intersection of Sabino Canyon Road and Sunrise Drive;  
Thence, West along Sunrise Drive to Craycroft Road;  
Thence, South along Craycroft Road to Territory Drive;  
Thence, Southeasterly and northeasterly along Territory Drive to Kolb Road;  
Thence, Southerly along Kolb Road to Snyder Road;  
Thence, East along Snyder Road to Sabino Canyon Road;  
Thence, North along Sabino Canyon Road to Sunrise Drive, the point of beginning.

### PRECINCT 240

Beginning at the intersection of the boundary of the Coronado National Forest and Control Road in Section 10, T 11 S, R 16 E;  
Thence, Southeasterly, Northwesterly, Southerly and Southwesterly along Control Road, to an unnamed wash in Section 30, T 11 S, R 16 E;  
Thence, Westerly along the unnamed wash to the east boundary of T 11 S, R 15 E;  
Thence, North along the section line to the north boundary of Section 25, T 11 S, R 15 E;  
Thence, West along the north boundary of Section 25 and Section 26, T 11 S, R 15 E to the west boundary of Section 26;  
Thence, South along the west boundary of Section 26, T 11 S, R 15 E to the South Boundary of Section 35, T 11 S, R 15 E;  
Thence, East along section lines to an unnamed wash;  
Thence, Southerly along the unnamed wash to the intersection of Upper Sabino Canyon Road;  
Thence, Southerly along Upper Sabino Canyon Road to the south border of Section 35, T 12 S, R 15 E;  
Thence, East along Section lines to the intersection of Mount Lemon Highway;  
Thence, Northwesterly and Northeasterly along Mount Lemon Highway to an unnamed wash in Section 23, T 12 S, R 16 E;  
Thence, Northeasterly and North along the unnamed wash to the south border of Section 14, T 12 S, R 16 E;  
Thence, East along Section lines to the east boundary of Section 13, T 12 S, R 16 E;  
Thence, North along the east Section line to the south boundary of Section 18, T 12 S, R 17 E;  
Thence, East along Section lines to boundary line of the Coronado National Forest in Section 15, T 12 S, R 17 E;  
Thence, Follow the boundary line of the Coronado National Forest to the intersection of Oracle Control Road in Section 10, T 11 S, R 16 E, the point of beginning.

#### PRECINCT 241

Beginning at the intersection of Sabino Canyon Creek and Rockcliff Road extended at a 45-degree angle southward;  
Thence, Northwesterly along Rockcliff Road extended at a 45-degree angle to Rockcliff Road;  
Thence, Northwesterly along Rockcliff Road to Snyder Road;  
Thence, West along Snyder Road to Sabino Canyon Road;  
Thence, Southwesterly along Sabino Canyon road to Sabino Mountain Drive;  
Thence, South along Sabino Mountain Drive to Quail Canyon Drive;  
Thence, Southeasterly along Quail Canyon Drive to Boulder Canyon Place;  
Thence, West and South along Boulder Canyon Place and Boulder Canyon Place extended to Pantano Road;  
Thence, South and Southeasterly along Pantano Road to Alteza Vista;  
Thence, West along Alteza Vista to Pantano Road;  
Thence, South along Pantano Road and Pantano Road extended to the Tanque Verde Creek;  
Thence, Southeasterly along the Tanque Verde Creek to the Sabino Canyon Creek;  
Thence, Easterly and Northeasterly along the Sabino Canyon Creek to an unnamed road, the point of beginning.

#### PRECINCT 242

Beginning at the Intersection of the prolongation of a drainage ditch between Deserama Drive and Hunnington Drive and Highway I-10;  
Thence, Northwest along Highway I-10 to the intersection of the prolongation of a drainage ditch between Weather Hill Drive and Painted Sky Drive;  
Thence, Southwesterly along the drainage ditch to Silverbell Road;  
Thence, Southeasterly along Silverbell Road to the drainage ditch between Deserama Drive and Hunnington Drive;  
Thence Northeasterly along the drainage ditch to the intersection of Highway I-10 the point of beginning.

#### PRECINCT 243

Beginning at the intersection of the Coronado National Forest Boundary (coincident with the eastern boundary of Section 2, T 14 S, R 16 E) and the center branch of the Tanque Verde Creek;  
Thence, Westerly along the center branch of the Tanque Verde Creek to Wentworth Road;  
Thence, North along Wentworth Road to the intersection of Tanque Verde Road;  
Thence, West along Tanque Verde Road to Houghton Road;  
Thence, South along Houghton Road to Tanque Verde Creek;  
Thence, Easterly along Tanque Verde Creek to Tanque Verde Loop Road;  
Thence, South along Tanque Verde Loop Road to Broadway Boulevard;  
Thence, East along Broadway Boulevard to its junction with the Saguaro National Monument Boundary;  
Thence, East and North along the Saguaro National Monument Boundary to Speedway Boulevard;  
Thence, East along Speedway Boulevard to the southeast corner of Section 2, T 14 S, R 16 E;  
Thence, North along the eastern boundary of Section 2, T 14 S, R 16 E, (coincident with the Coronado National forest Boundary Line) to its intersection with the Center Branch of the Tanque Verde Creek, the point of beginning.

#### PRECINCT 244

Beginning at the intersection of 6<sup>th</sup> Avenue and Ajo Way;  
Thence, West along Ajo Way to 12<sup>th</sup> Avenue;  
Thence, South along 12<sup>th</sup> Avenue to Pennsylvania Drive;  
Thence, East along Pennsylvania Drive to 7<sup>th</sup> Avenue;  
Thence, South along 7<sup>th</sup> Avenue to Irvington Road;  
Thence, East along Irvington Road to 6<sup>th</sup> Avenue;  
Thence, North along 6<sup>th</sup> Avenue to Ajo Way, the point of beginning.

#### PRECINCT 245

Beginning at the intersection of Grande Avenue and St. Mary's Road;  
Thence, Westerly along St. Mary's Road to Silverbell Road;  
Thence, Southerly along Silverbell Road to Congress Street;  
Thence, East along Congress Street to Cuesta Avenue;  
Thence, South along Cuesta Avenue which turns into Sentinel Peak Road;  
Thence, Southwesterly, West, South, and Southeasterly along Sentinel Peak Road to an unnamed trail heading Southwesterly;  
Thence, Southwesterly along said unnamed trail to Star Pass Boulevard;  
Thence, Easterly along Star Pass Boulevard to the intersection of the Santa Cruz River;  
Thence, Northeasterly along the Santa Cruz River to Congress Street;  
Thence, West along Congress Street to Grande Avenue;  
Thence, North along Grande Avenue to St. Mary's Road, the point of beginning.

#### PRECINCT 246

Beginning at the intersection of Kino Parkway and Broadway Boulevard;  
Thence, West along Broadway Boulevard to the southern boundary of Section 12, T 14 S, R 13 E;  
Thence, West along the southern boundary of Section 12, T 14 S, R 13 E to Toole Avenue;  
Thence, Southeast along Toole Avenue to 3<sup>rd</sup> Avenue;  
Thence, South along 3<sup>rd</sup> Avenue to 16<sup>th</sup> Street;  
Thence, East along 16<sup>th</sup> Street to the Union Pacific Railroad Tracks;  
Thence, South along the Union Pacific Railroad Tracks to 18<sup>th</sup> Street;  
Thence, West along 18<sup>th</sup> Street to the western boundary of Section 13, T 14 S, R 13 E;  
Thence, South along the western boundary of Section 13, T 14 S, R 13 E to 22<sup>nd</sup> Street;  
Thence, East along 22<sup>nd</sup> Street to Campbell Avenue extended;  
Thence, North along Campbell Avenue extended and Campbell Avenue to 14<sup>th</sup> Street;  
Thence, Northwest along 14<sup>th</sup> Street to Kino Parkway;  
Thence, North along Kino Parkway to Broadway Boulevard, the point of beginning.

#### PRECINCT 247

Beginning at the intersection of Congress Street and the Santa Cruz Wash;  
Thence, Southerly along the Santa Cruz Wash to Silverlake Road;  
Thence, East along Silverlake Road to the western boundary of Section 24, T 14 S, R 13 E;  
Thence, North along the section line to 18<sup>th</sup> Street;  
Thence, West along 18<sup>th</sup> Street to Highway I-10;  
Thence, North along Highway I-10 to Congress Street;  
Thence, Westerly along Congress Street to the intersection of the Santa Cruz Wash, the point of beginning.

#### PRECINCT 248

Beginning at the intersection of Missiondale Road and Elvira Road;  
Thence, West along Elvira Road to 12<sup>th</sup> Avenue;  
Thence, South along 12<sup>th</sup> Avenue to Los Reales Road;  
Thence, East along Los Reales Road to Missiondale Road;  
Thence, North along Missiondale Road to Elvira Road, the point of beginning.



PRECINCT 249

Beginning at the intersection of Alta Ranch Road and Sahuarita Road;  
Thence, Southerly along Alta Ranch Road to Via Loma del Venodo;  
Thence, Southeasterly along Via Loma del Venodo to Camino Aurelia;  
Thence, Westerly along Camino Aurelia to Houghton Road;  
Thence, North along Houghton Road to Sahuarita Road;  
Thence East along Sahuarita Road to Alta Ranch Road, the point of beginning.

PRECINCT 250

Beginning at the intersection of the Brawley Wash and Ajo Highway in Section 32, T 15 S, R10 E;  
Thence, Westerly along Ajo Highway to the north boundary of the Tohono O'odham Nation;  
Thence, East, South, West, South, West, and Southerly along the border of the Tohono O'odham Nation to the southern border line of Section 14, T 19 S, R 7 E;  
Thence, East along section lines to Sasabe Road;  
Thence, Northerly along Sasabe Road to the 2010 Census Block line (at the intersection with Elkhorn Ranch Road);  
Thence, Northerly along the 2010 Census Block line to Sasabe Road;  
Thence, Northerly along Sasabe Road to the Soto Wash;  
Thence, Northerly along the Soto Wash to the Brawley Wash;  
Thence, Northerly along the Brawley Wash to Ajo Highway, the point of beginning.

PRECINCT 251

Beginning at the intersection of Sarasota Boulevard and Starr Pass Road;  
Thence, Southwest along Sarasota Boulevard to Kinney Road;  
Thence, Southeast along Kinney Road to Bopp Road;  
Thence, Northeasterly along a straight diagonal line to where Star Pass Road intersects the Tucson Mountain Park Boundary line;  
Thence, West along Star Pass Road to Sarasota Boulevard, the point of beginning.

PRECINCT 252

Beginning at the intersection of Magee Road and Northern Avenue;  
Thence, West along Magee Road to La Cholla Boulevard;  
Thence, South along La Cholla Boulevard to Ina Road;  
Thence, East along Ina Road to Paseo Del Norte;  
Thence, North along Paseo Del Norte to Chapala Drive;  
Thence, East along Chapala Drive to Northern Avenue;  
Thence, North along Northern Avenue to Magee Road, the point of beginning.

PRECINCT 253

Beginning at the intersection of La Canada Drive and River Road;  
Thence, Westerly along River Road to Kain Avenue extended;  
Thence, South along Kain Avenue extended to the Rillito Creek;  
Thence, Easterly along the Rillito Creek to La Canada Drive;  
Thence, North along La Canada Drive to River Road, the point of beginning.

#### PRECINCT 254

Beginning at the intersection of 1st Avenue and the Rillito River;  
Thence, Westerly along the Rillito River to Oracle Road;  
Thence, South along Oracle Road to Limberlost Drive;  
Thence, East along Limberlost Drive to Thurston Lane;  
Thence, Southerly along Thurston Lane to Stone Avenue;  
Thence, Northeast along Stone Avenue to Calle Arizona;  
Thence, East along Calle Arizona to 1<sup>st</sup> Avenue;  
Thence, North along 1<sup>st</sup> Avenue to Limberlost Drive;  
Thence, West along Limberlost Drive to 4<sup>th</sup> Avenue;  
Thence, North along 4<sup>th</sup> Avenue to Wetmore Road;  
Thence, East along Wetmore Road to 1<sup>st</sup> Avenue;  
Thence, North along 1st Avenue to the Rillito River, the point of beginning.

#### PRECINCT 255

Beginning at the intersection of Sunset Road and Silverbell Road;  
Thence, Northeast along Silverbell Road to Desert Saguaro Court extended;  
Thence, South along Desert Saguaro Court extended to Sunset Road;  
Thence, East along Sunset Road to Silverbell Road, the point of beginning.

#### PRECINCT 256

Beginning at the intersection of Los Reales Road and Viviana Road extended, being concurrent with the boundary of the Pascua Yaqui Indian Nation;  
Thence, West and Southerly along the boundary of the Pascua Yaqui Indian Nation to Calle Tetakusim extended;  
Thence, East along Calle Tetakusim extended to the 2010 Census Block line;  
Thence, Northerly along the 2010 Census Block line to the boundary of the Pascua Yaqui Indian Nation (at the center point of Section 14, T 15 S, R 12 E);  
Thence, West along the boundary of the Pascua Yaqui Indian Nation to Viviana Road extended;  
Thence, South along Viviana Road extended to Los Reales Road, the point of beginning.

#### PRECINCT 257

Beginning at the intersection of Sandario Road and Ina Road;  
Thence, West along Ina Road and Ina Road extended to the Central Arizona Project Canal;  
Thence, Southwesterly along the Central Arizona Project Canal to Orange Grove Road;  
Thence, West along Orange Grove Road and Orange Grove Road extended to Trico Road extended;  
Thence, South along Trico Road extended, and Trico Road to Manville Road;  
Thence, East along Manville Road to Sandario Road;  
Thence, North along Sandario Road to Sunset Drive extended;  
Thence, West along Sunset Drive extended and Sunset Drive to Sanders Road;  
Thence, North along Sanders Road to Rudasill Road;  
Thence, East along Rudasill Road to Sandario Road;  
Thence, North along Sandario Road to Ina Road, the point of beginning.

#### PRECINCT 258

Beginning at the intersection of Mission Twin Buttes Road and the western boundary of the Canoa Land Grant;  
Thence, Westerly along Mission Twin Buttes Road to the east boundary of Section 20, T 18 S, R 13 E;  
Thence, North along Section lines to the northeast corner of Section 8, T 18 S, R 13 E;  
Thence, West along Section lines to the northwest corner of Section 7, T 18 S, R 13 E;  
Thence, South along Section lines to Duval Mine Road;  
Thence, West along Duval Mine Road to Demetrie Wash Trail;  
Thence, Southeasterly along Demetrie Wash Trail to the east boundary line of Section 25, T 18 S, R 12 E;  
Thence, South along Section lines to the southwest corner of Section 18, T 19 S, R 13 E;  
Thence, East along section lines to the western boundary of the Canoa Land Grant;  
Thence, Northeast along the boundary of the Canoa Land Grant to Mission Twin Buttes Road, the point of beginning.

#### PRECINCT 259

Beginning at the intersection of northern boundary of Section 1, T 18 S, R 13 E and the railroad track next to Old Nogales Highway;  
Thence, Southwest along the railroad track to the 2010 Census Block line;  
Thence, Northwest along the 2010 Census Block line to the northern boundary of Section 1, T 18 S, R 13 E;  
Thence, East along the section line to the railroad track next to Old Nogales Highway, the point of beginning.

#### PRECINCT 260

Beginning at the intersection of Oracle Road and the Rillito River;  
Thence, North along Oracle Road to the 2010 Census Block line (just north of Genematas Drive);  
Thence, West along the 2010 Census Block line to the Pima Wash;  
Thence, Southerly along the Pima Wash to River Road;  
Thence, West along River Road to La Canada Drive;  
Thence, South along La Canada Drive to the Rillito River;  
Thence, Easterly along the Rillito River to Oracle Road, the point of beginning.

#### PRECINCT 261

Beginning at the intersection of Tanque Verde Road and the Tanque Verde Creek;  
Thence, Northwesterly along the Tanque Verde Creek to Pantano Road extended;  
Thence, South along Pantano Road extended and Pantano Road to Tanque Verde Road;  
Thence, Northeast along Tanque Verde Road to the Tanque Verde Creek, the point of beginning.

#### PRECINCT 262

Beginning at the intersection of Camino Seco and 22<sup>nd</sup> Street;  
Thence, West along 22<sup>nd</sup> Street to Sarnoff Drive;  
Thence, South along Sarnoff Drive to the Pantano Wash;  
Thence, Southerly along the Pantano Wash to Golf Links Road;  
Thence, East along Golf Links Road to Harrison Road;  
Thence, North along Harrison Road to 29<sup>th</sup> Street;  
Thence, West along 29<sup>th</sup> Street to Oak Park Drive;  
Thence, South along Oak Park Drive to 29<sup>th</sup> Street;  
Thence, West along 29<sup>th</sup> Street to Camino Seco;  
Thence, Northerly along Camino Seco to 22<sup>nd</sup> Street, the point of beginning.

PRECINCT 263

Beginning at the northwest corner of Section 9, T 18 S, R 13 E;  
Thence, South along section lines to Mission Twin Buttes Road;  
Thence, Easterly along Mission Twin Buttes Road to the western boundary of the Canoa Land Grant;  
Thence, Northeast along the boundary of the Canoa Land Grant to an unnamed wash;  
Thence, Westerly along the unnamed wash to the 2022 Congressional District Line;  
Thence, Northerly along the 2022 Congressional District Line to the northern boundary of Section 9, T 18 S, R 13 E;  
Thence, West along section lines to the northwest corner of Section 9, T 18 S, R 13 E, the point of beginning.

PRECINCT 264

Beginning at the intersection of Pantano Road and Avenida Guillermo extended;  
Thence, South along Avenida Guillermo extended and Avenida Guillermo to Palma Street;  
Thence, East along Palma Street to Timberline Avenue;  
Thence, South along Timberline Avenue to 31st Street;  
Thence, West along 31st Street to Avenida Guillermo;  
Thence, Southwest along Avenida Guillermo to 33<sup>th</sup> Street;  
Thence, West along 33<sup>th</sup> Street to Marc Drive;  
Thence, South along Marc Drive to Golf Links Road;  
Thence, East along Golf Links Road to Pantano Road;  
Thence, Northwesterly along Pantano Road to Avenida Guillermo extended, the point of beginning.

PRECINCT 265

Beginning at the intersection of Sarnoff Drive and 22<sup>nd</sup> Street;  
Thence, West along 22<sup>nd</sup> Street to the Pantano Wash;  
Thence, Southerly along the Pantano Wash to Sarnoff Drive;  
Thence, North along Sarnoff Drive to 22<sup>nd</sup> Street, the point of beginning.

PRECINCT 266

Beginning at the intersection of Aguirre Road and the Pima-Pinal County Boundary Line;  
Thence, Southeasterly and South along Aguirre Road to Silverbell Road;  
Thence, Southeasterly along Silverbell Road to Trico Marana Road;  
Thence, East along Trico Marana Road to Trico Road;  
Thence, South along Trico Road to Avra Valley Road;  
Thence, Easterly along Avra Valley Road to the Town of Marana Boundary Line;  
Thence, Northerly along the Town of Marana Boundary Line to the Pima-Pinal County Boundary Line;  
Thence, West along the Pima-Pinal County Boundary Line to Aguirre Road, the point of beginning.

PRECINCT 267

Beginning at the intersection of Drexel Road and Viviana Road extended;  
Thence, West along Drexel Road and Drexel Road extended to Camino Verde;  
Thence, South along Camino Verde to Valencia Road;  
Thence, East along Valencia Road to Viviana Road;  
Thence, North along Viviana Road and Viviana Road extended to Drexel Road, the point of beginning.

PRECINCT 268

Beginning at the intersection of Ina Road and Van Ark Road;  
Thence, East along Ina Road and Ina Road extended to the half-section line of Section 36, T 12 S,  
R 11 E;  
Thence, North along the half-section line to the Saguaro National Park North Boundary;  
Thence, West and South along the Saguaro National Park Boundary to Van Ark Road;  
Thence, South along Van Ark Road to Ina Road, the point of beginning.

PRECINCT 269

Beginning at the intersection of Shannon Road extended and the Rillito River;  
Thence, North along Shannon Road extended and Shannon Road to the City of Tucson Boundary Line;  
Thence, Westerly and Northerly along the City of Tucson Boundary Line to the Town of Marana Boundary  
Line (near Apricot Road);  
Thence, Westerly and Southerly along the Town of Marana Boundary Line to the Rillito River;  
Thence, Southeasterly along the Rillito River to Shannon Road extended, the point of beginning.

PRECINCT 270

Beginning at intersection of Shannon Road extended and the Rillito River;  
Thence, Northwesterly along the Rillito River to Highway I-10;  
Thence, Southeast along Highway I-10 to the City of Tucson Boundary Line;  
Thence, Northeast, Northwest, and Easterly along the City of Tucson Boundary Line to Shannon Road;  
Thence North on Shannon Road and Shannon Road extended to the Rillito River, the point of beginning.

PRECINCT 271

Beginning at the intersection of Kain Avenue extended and the Rillito River;  
Thence, Northwest along the Rillito River to the City of Tucson Boundary Line (at Shannon Road  
extended);  
Thence, South, Westerly, and Southerly along the City of Tucson Boundary Line to Highway I-10;  
Thence, Southeast along Highway I-10 to Ruthrauff Road;  
Thence, East along Ruthrauff Road to the Union Pacific Railroad Tracks;  
Thence, Northwest along the Union Pacific Railroad Tracks to Curtis Road;  
Thence, East along Curtis Road to Kain Avenue  
Thence, North along Kain Avenue and Kain Avenue extended to the Rillito River, the point of beginning.

PRECINCT 272

Beginning at the intersection of Ajo Highway and Camino de Oeste;  
Thence, Southwest along Ajo Highway to Camino Verde extended along the half-section line of Section 3,  
T 15 S, R 12 E;  
Thence, South along Camino Verde extended and Camino Verde to Nebraska Street;  
Thence, East along Nebraska Street and Nebraska Street extended to Camino De Oeste;  
Thence, North along Camino De Oeste to Ajo Highway, the point of beginning.

PRECINCT 273

Beginning at the intersection of Ina Road and the Santa Cruz River;  
Thence, West along Ina Road to the Town of Marana Boundary Line (just east of Broom Tail Drive);  
Thence, South, East, South, East, and North along the Town of Marana Boundary Line to the Santa Cruz  
River;  
Thence, North along the Santa Cruz River to Ina Road, the point of beginning.

PRECINCT 274

Beginning at the intersection of Desert Saguaro Court and Sunset Road;  
Thence, North along Desert Saguaro Court and Desert Saguaro Court extended to Silverbell Road  
Thence, Northwest along Silverbell Road to the Town of Marana Boundary Line;  
Thence, Southwest, West, and South along the Town of Marana Boundary Line to Sunset Road;  
Thence, East along Sunset Road to Desert Saguaro Court, the point of beginning.

PRECINCT 275

Beginning at the intersection of Highway 1-10 and Houghton Road;  
Thence, Northwesterly along Highway I-10 to Wilmot Road;  
Thence, South along Wilmot Road to northwest corner of Section 18, T 16 S, R 15 E;  
Thence, East along the north Section border to the east border of Section 18, T 16 S, R 15 E;  
Thence, South along the Section line to the north border of Section 20, T 16 S, R 15 E;  
Thence, East along Section lines to the west border of Section 15, T 16 S, R 15 E;  
Thence, North along Section lines to the north border of Section 15, T 16 S, R 15 E;  
Thence, East along the Section line to the ½ east-west Section line of Section 10, T 16 S, R 15 E;  
Thence, North along Section lines to the ½ north-south Section line of Section 10, T 16 S, R 15 E;  
Thence, East along the ½ Section lines to Houghton Road;  
Thence, Northerly along Houghton Road to Highway I-10, the point of beginning.

PRECINCT 276

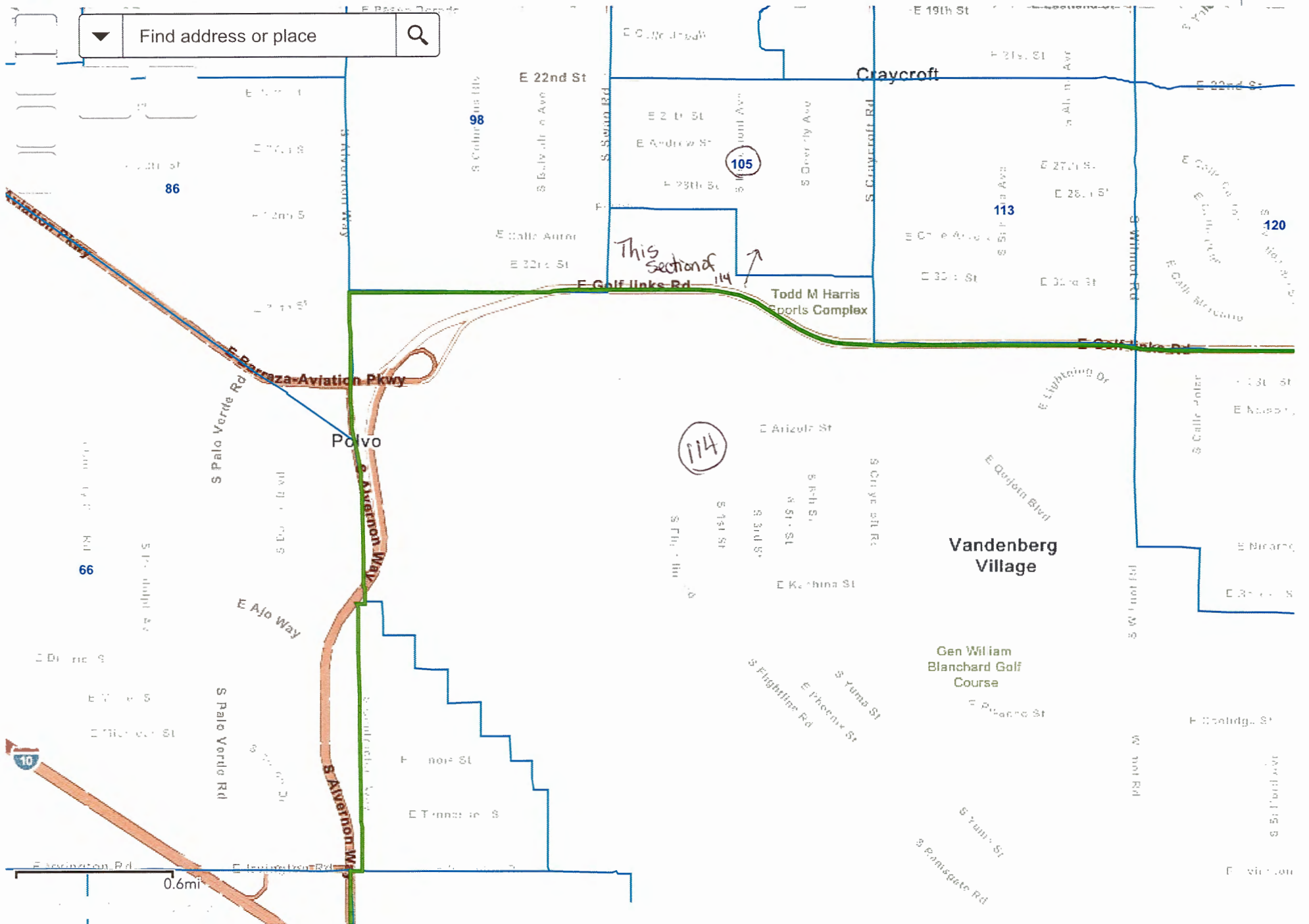
Beginning at the intersection of Camino Casa Verde and Avenida Del Abaco;  
Thence, North along Avenida Del Abaco and Avenida Del Abaco extended to the 2022 Congressional District Line;  
Thence, Southwest along the 2022 Congressional District Line to Camino Casa Verde extended;  
Thence, East along Camino Casa Verde extended and Camino Casa Verde to Avenida Del Abaco, the point of beginning.

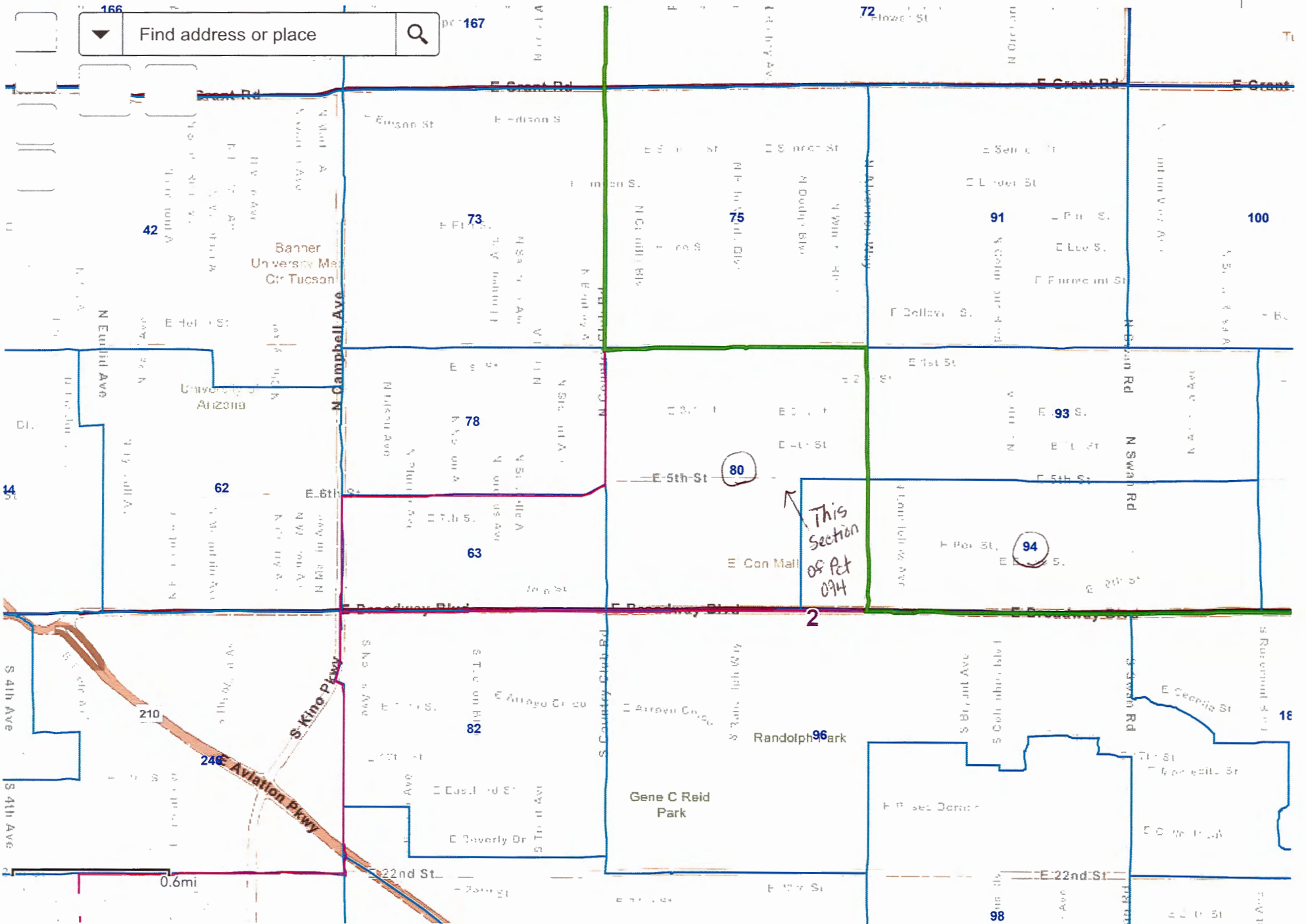
PRECINCT 277

Beginning at the intersection of Pantano Road and Tanque Verde Road;  
Thence, Southwesterly along Tanque Verde Road to Wrightstown Road;  
Thence, East along Wrightstown Road to Pantano Road;  
Thence, North along Pantano Road to Tanque Verde Road, the point of beginning.

PRECINCT 278

Beginning at the intersection of Duval Mine Road and the northern boundary of Section 3, T 18 S, R 13 E;  
Thence, West along the section line to the northwest corner of Section 3, T 18 S, R 13 E;  
Thence, South along the section line to the railroad tracks next to Duval Mine Road;  
Thence, Northeast along the railroad tracks to the 2010 Census Block line;  
Thence, Southerly along the 2010 Census Block line to Duval Mine Road;  
Thence, Northeast along Duval Mine Road to the northern boundary of Section 3, T 18 S, R 13 E, the point of beginning.



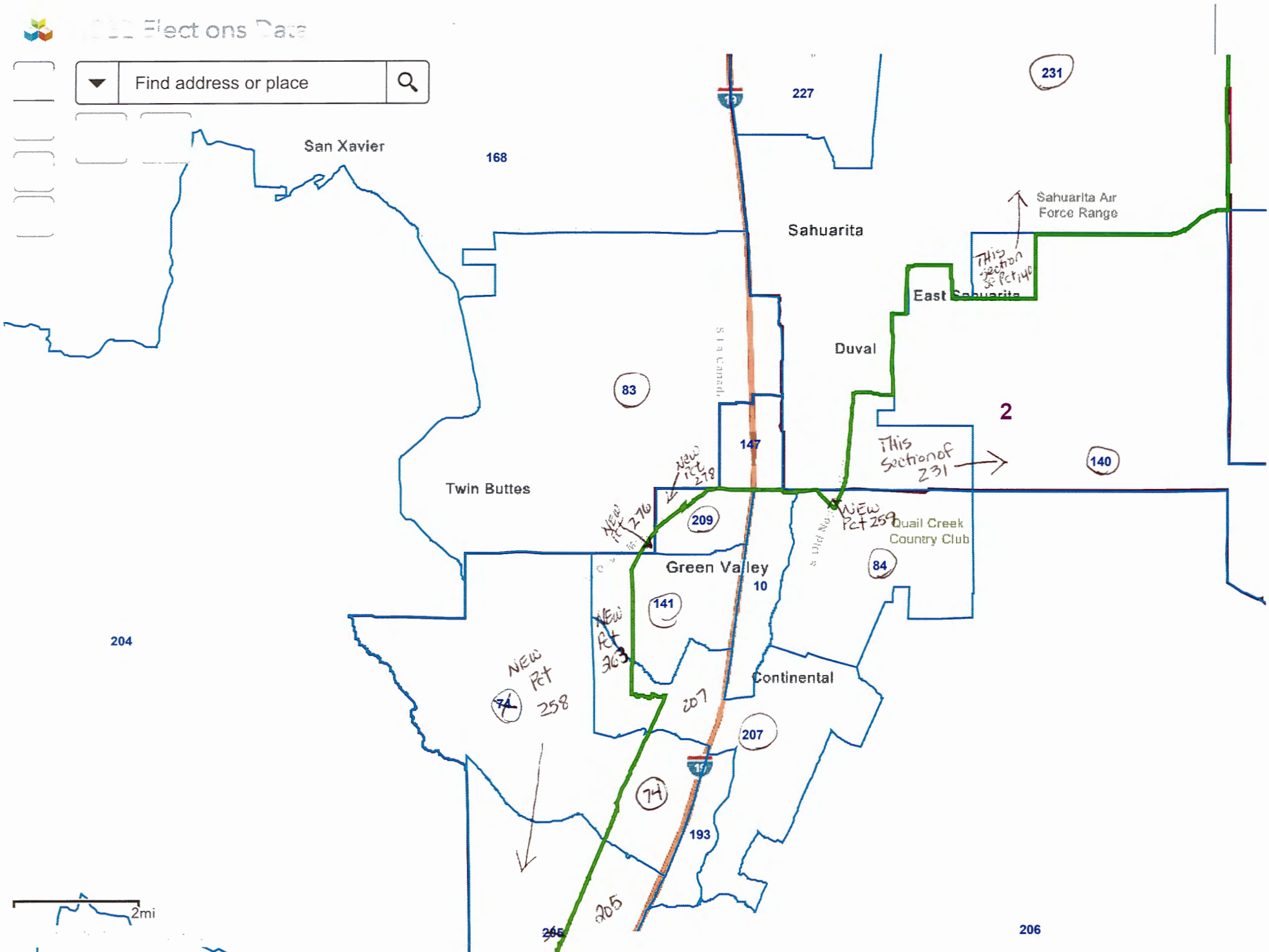






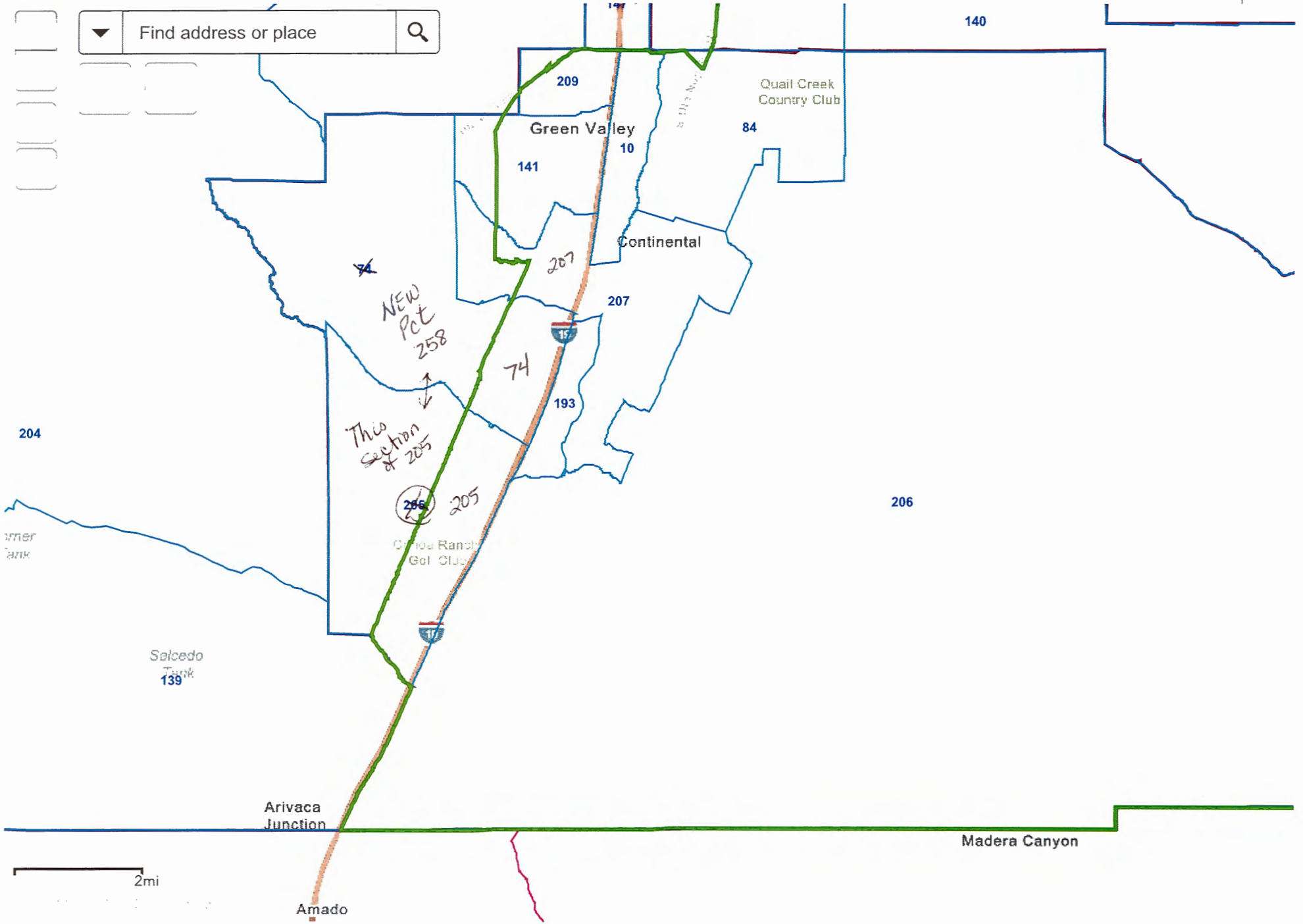
# 2022 Elections Data

- [ ]
- [ ]
- [ ]
- [ ]
- [ ]





Find address or place



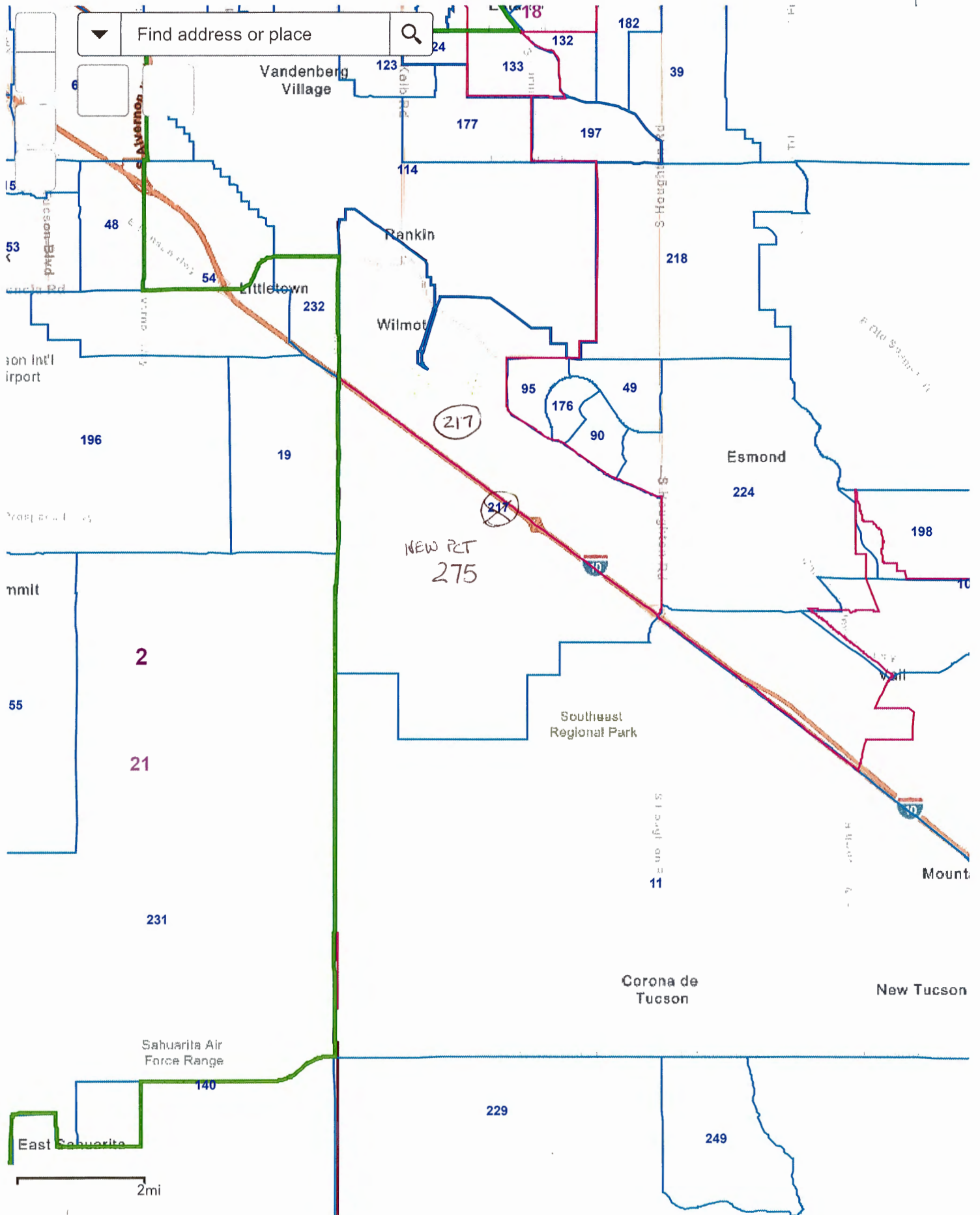
2mi





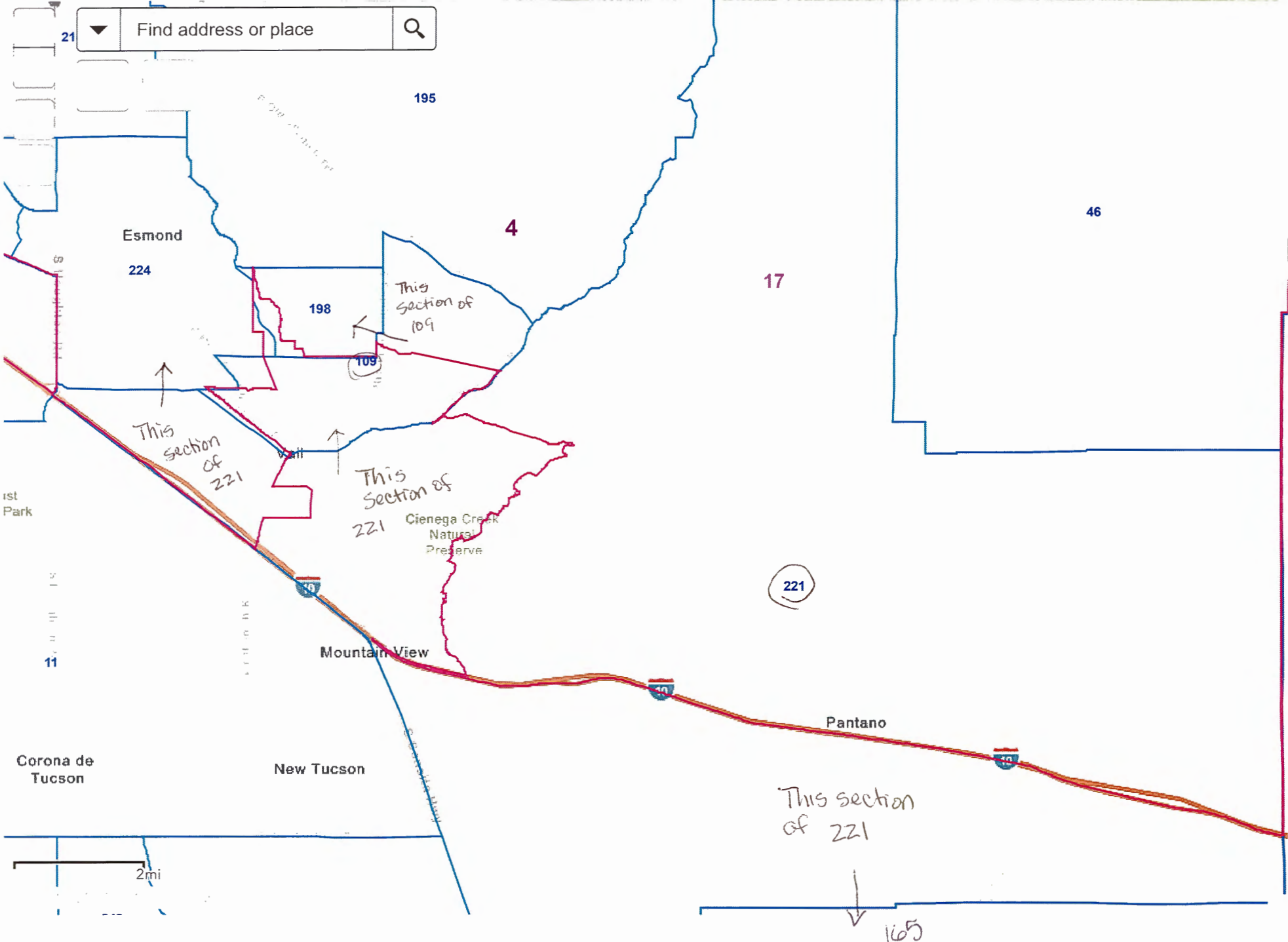








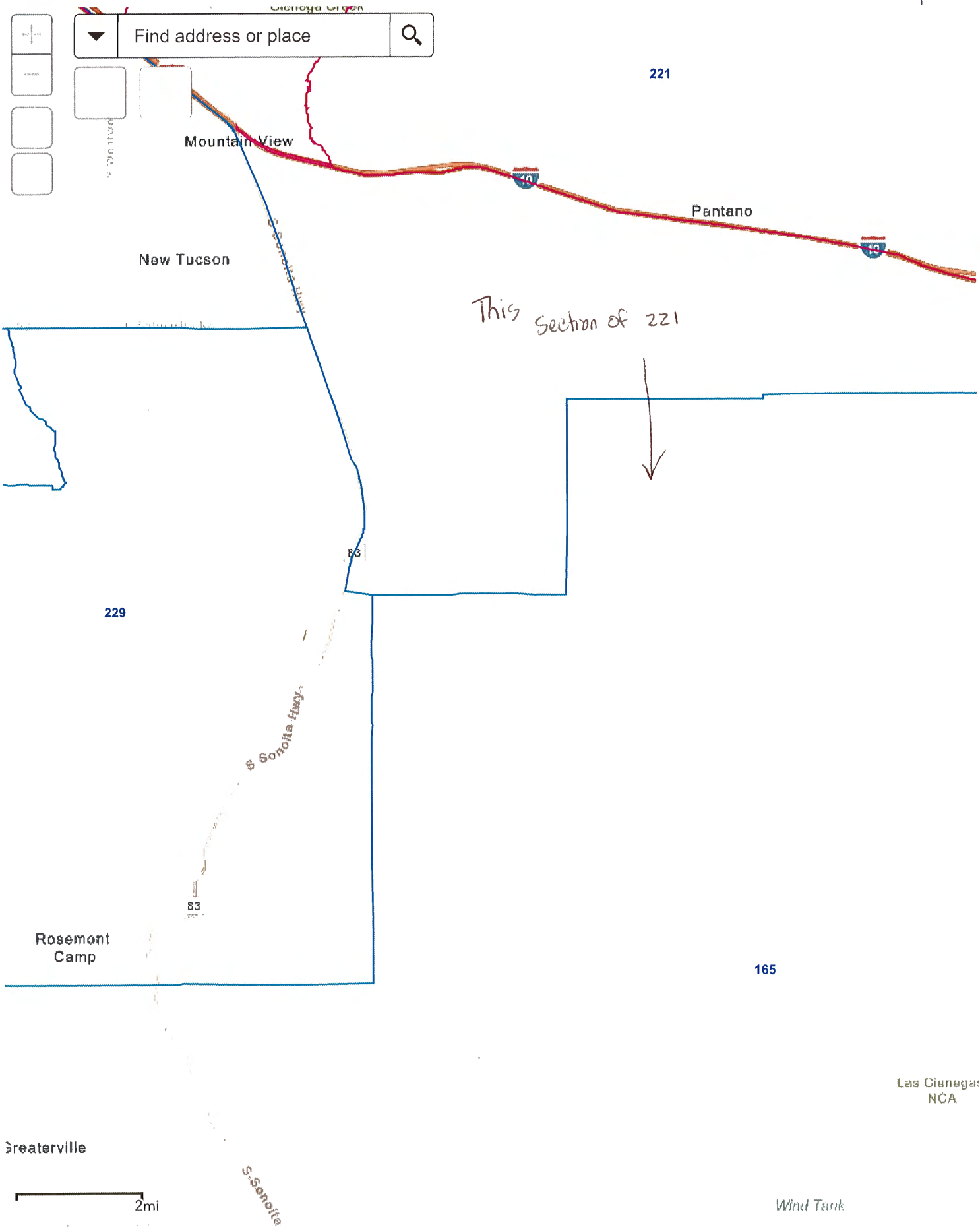
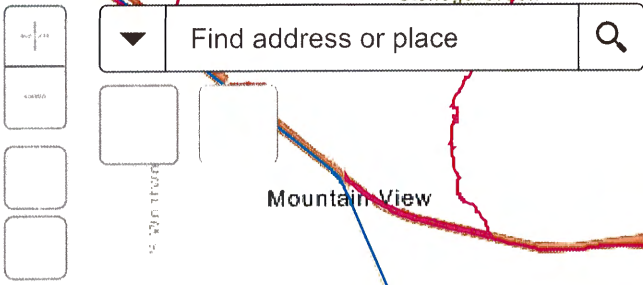
# 2008 Elections Data

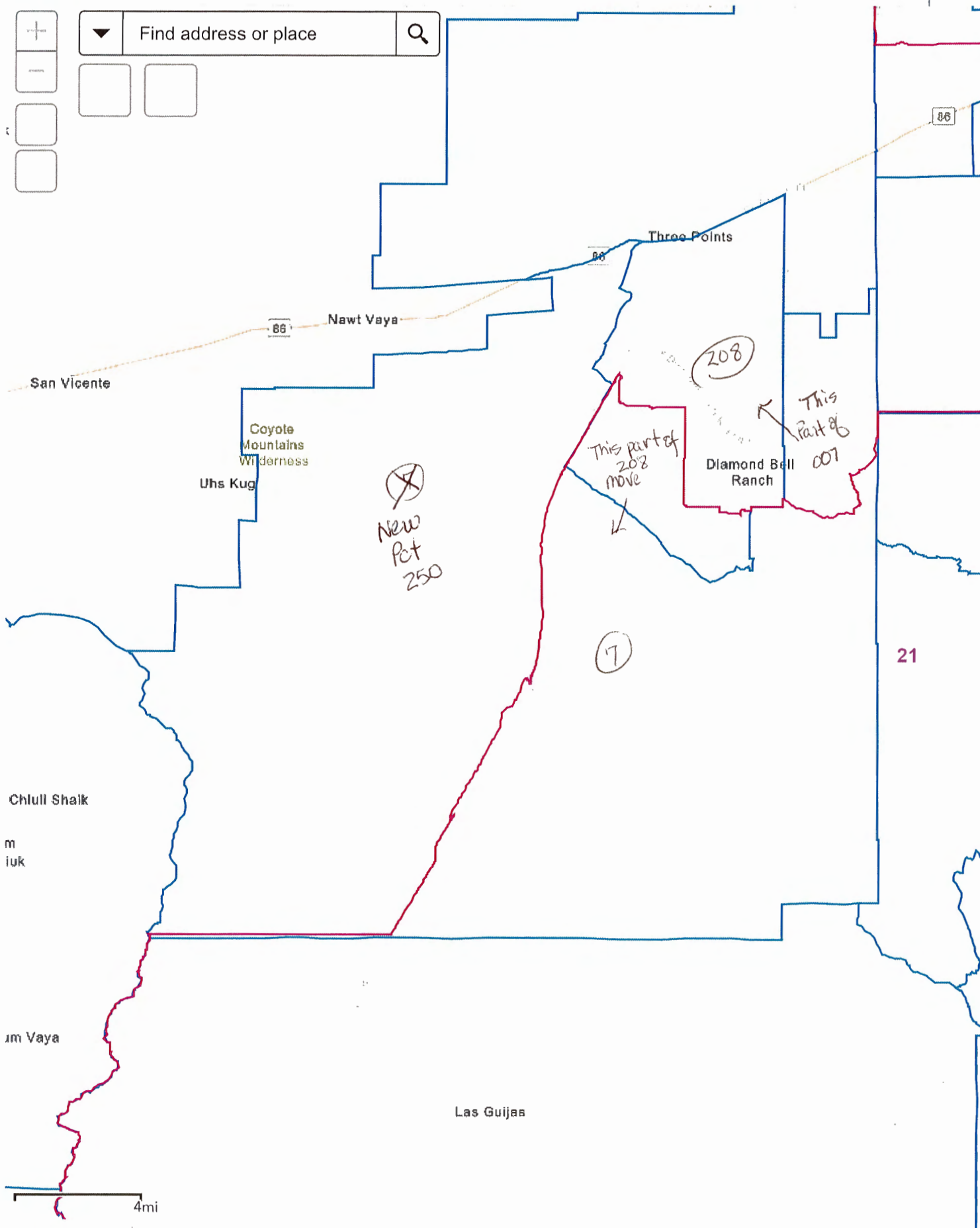




2022 Elections Data

Find address or place

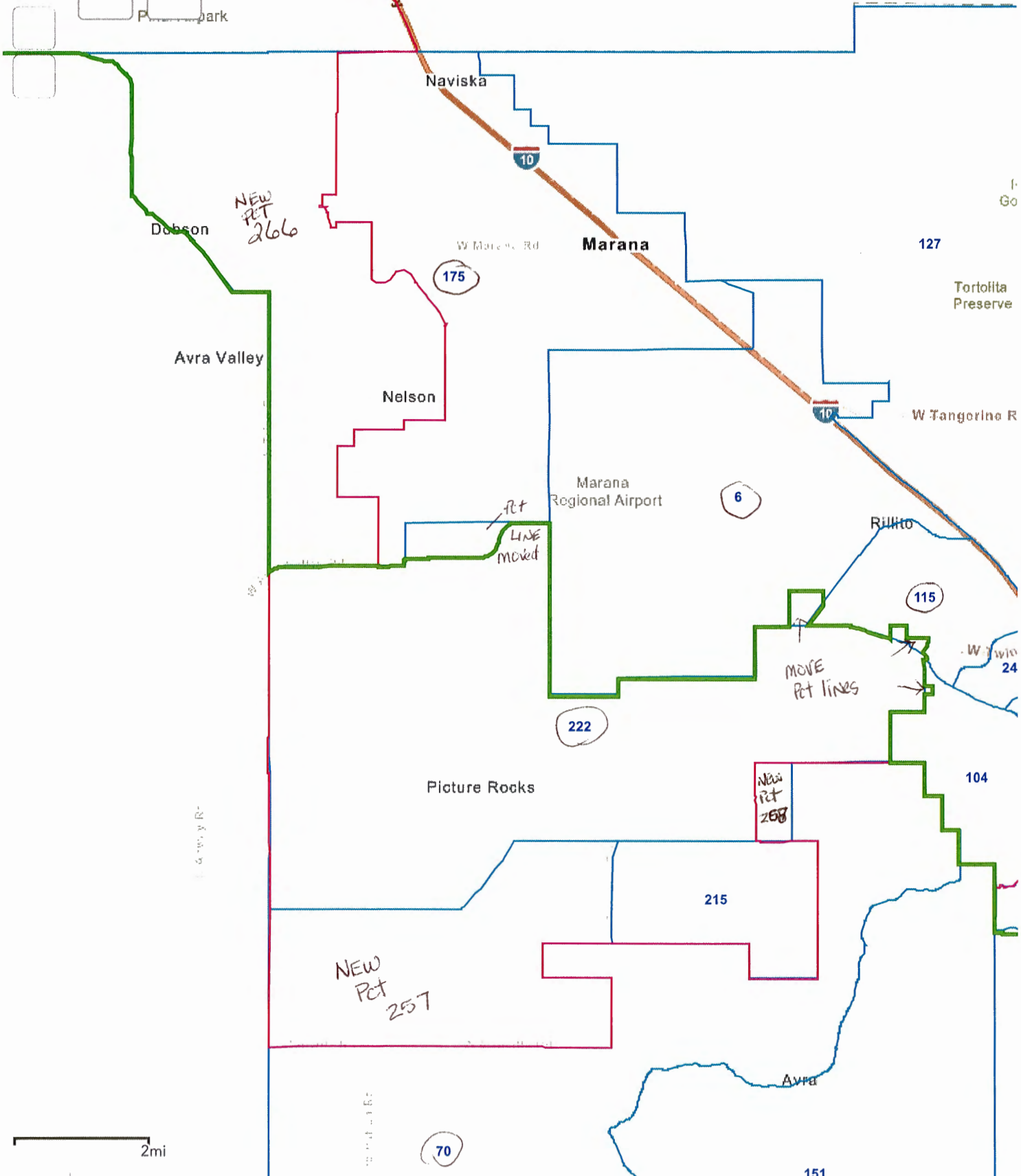






Find address or place

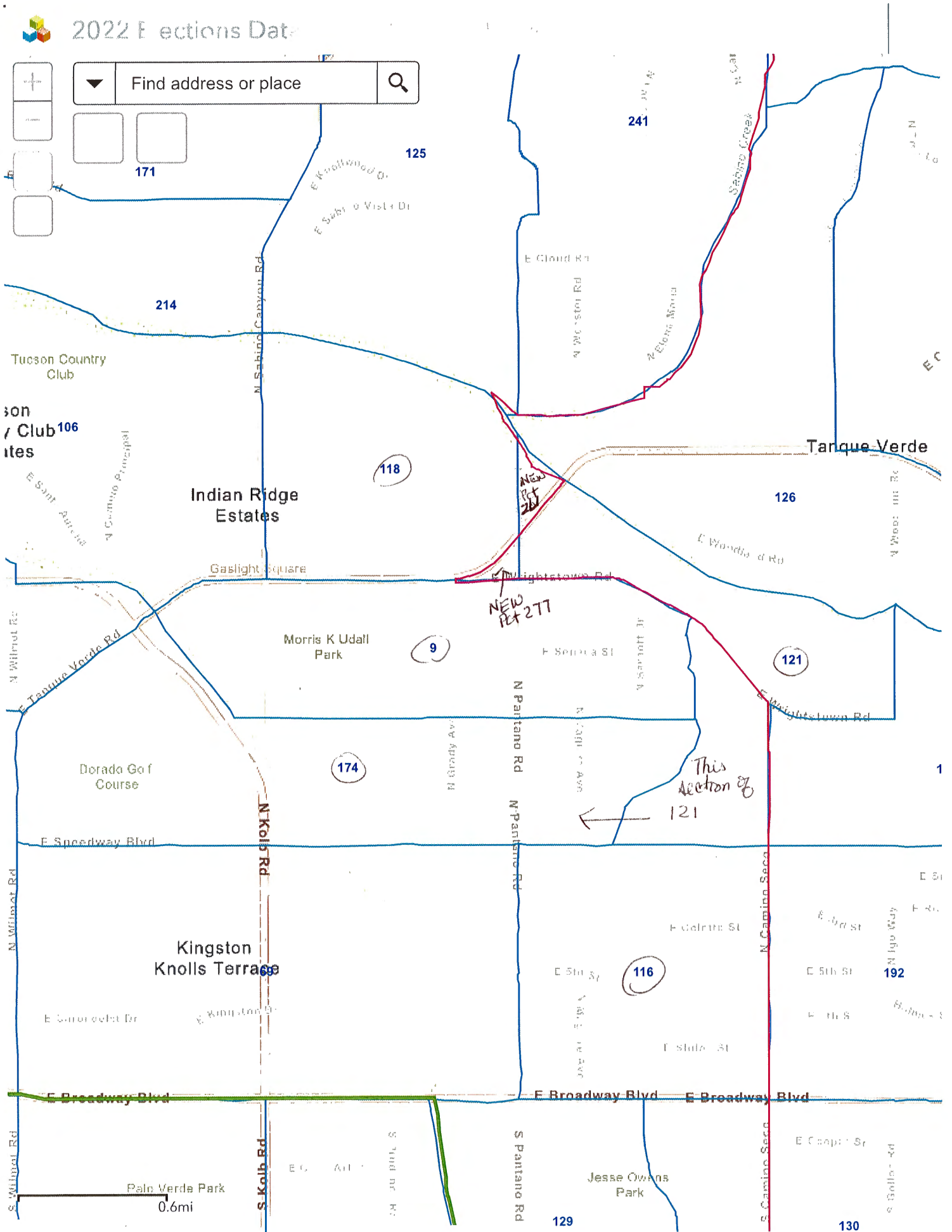
Map navigation controls: zoom in (+), zoom out (-), pan, and other map tools.

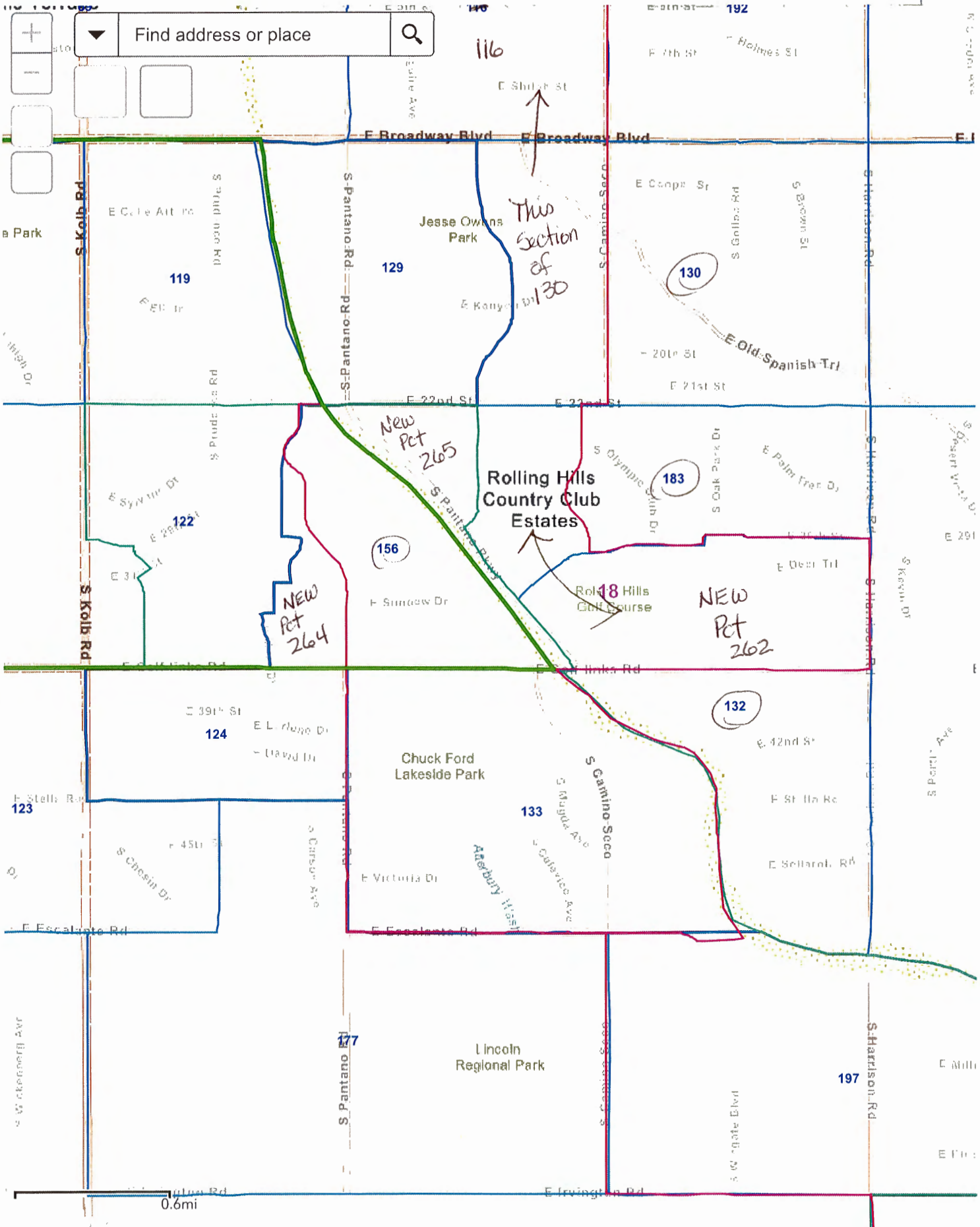


2mi scale bar

# 2022 Elections Data

Map navigation controls including zoom in (+), zoom out (-), and a search bar with the text "Find address or place" and a search icon.





2022 Elections Data

Find address or place

Map navigation controls: zoom in (+), zoom out (-), and other map functions.

84

rine Rd

al Jute

y. 4

ille D

ri

W Sutter D

W Sutter D

W Werton Rd

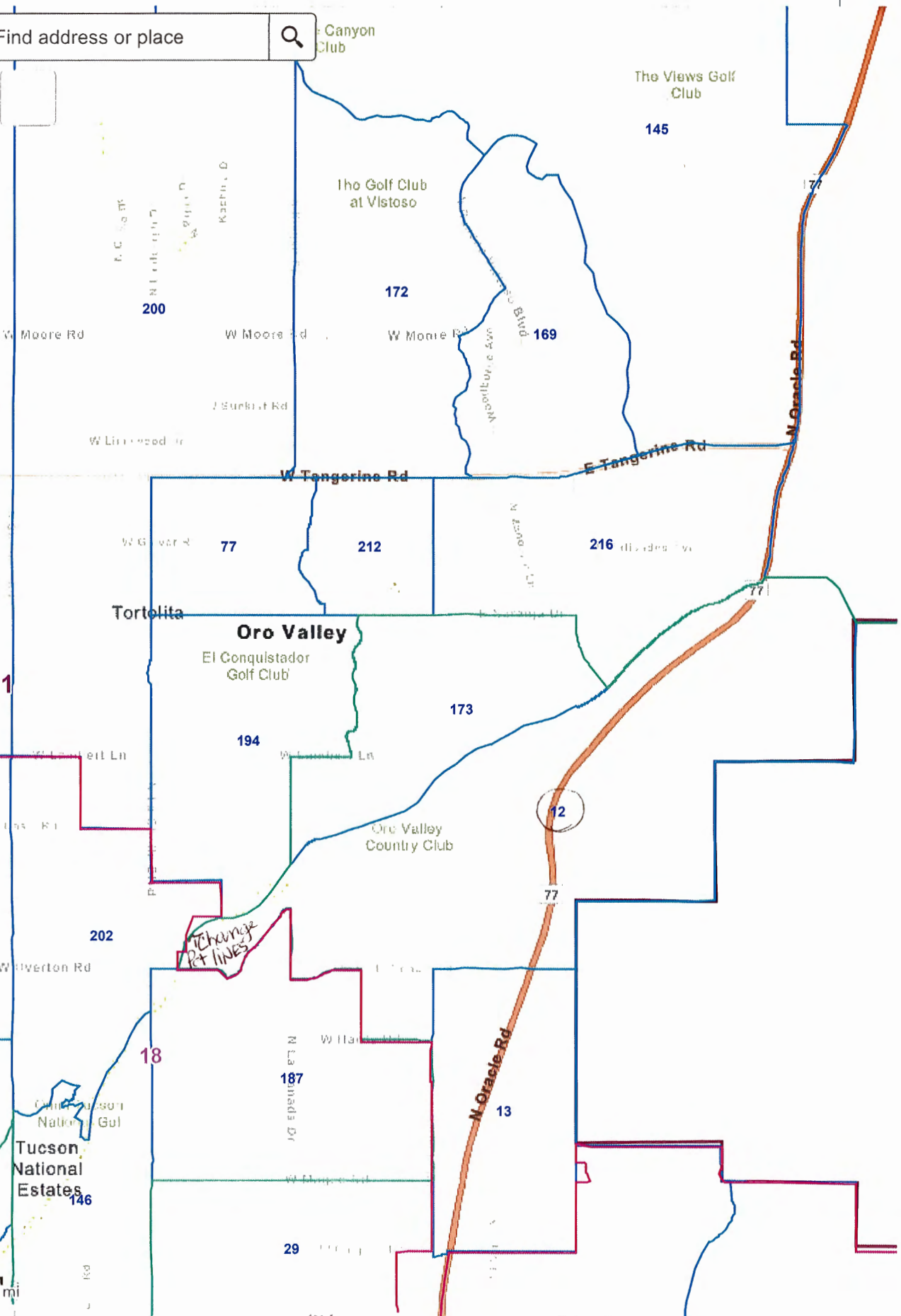
W Werton Rd

201

191

31

104



Canyon Club

The Views Golf Club

The Golf Club at Vistoso

Oro Valley

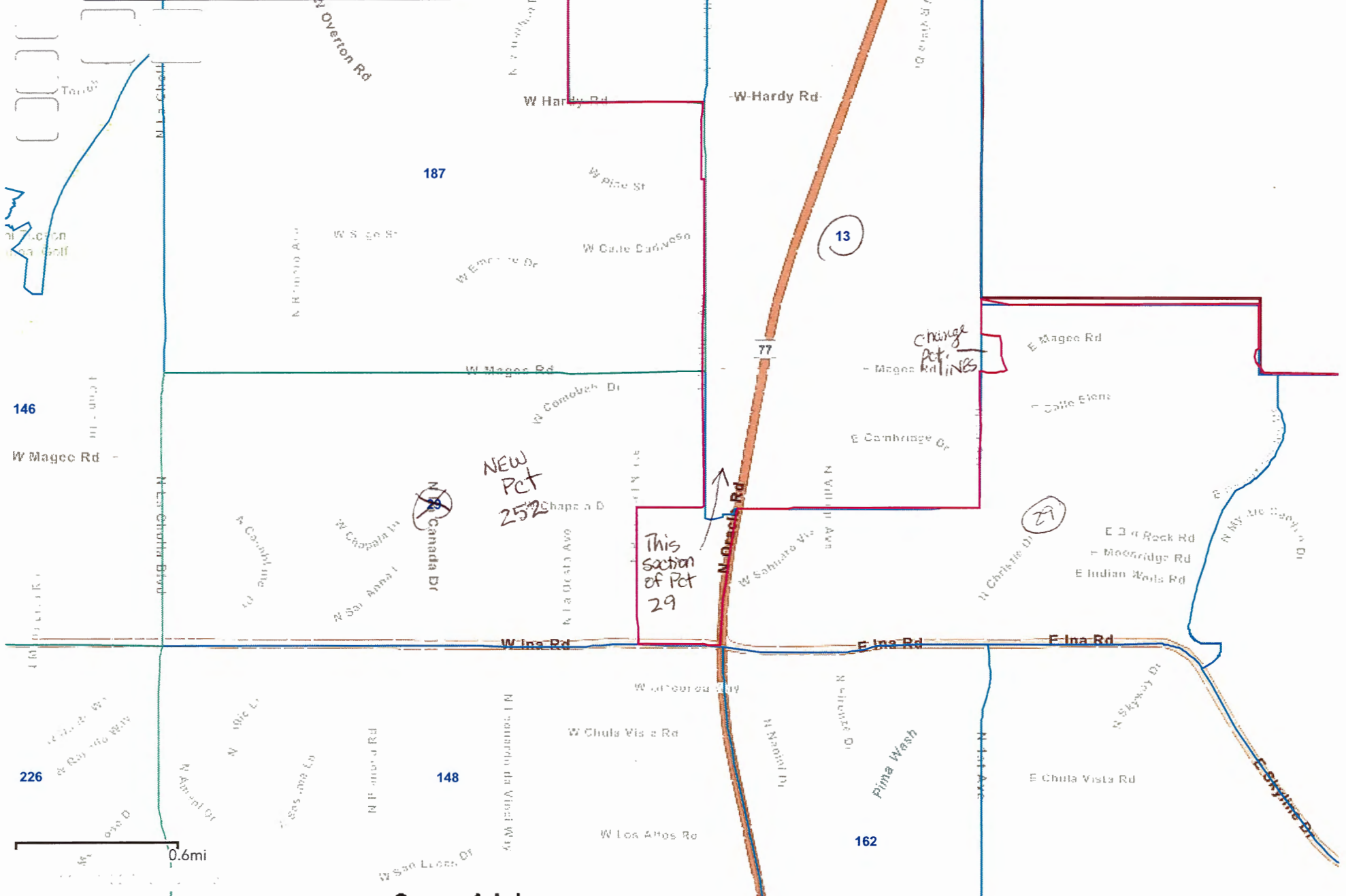
El Conquistador Golf Club

Oro Valley Country Club

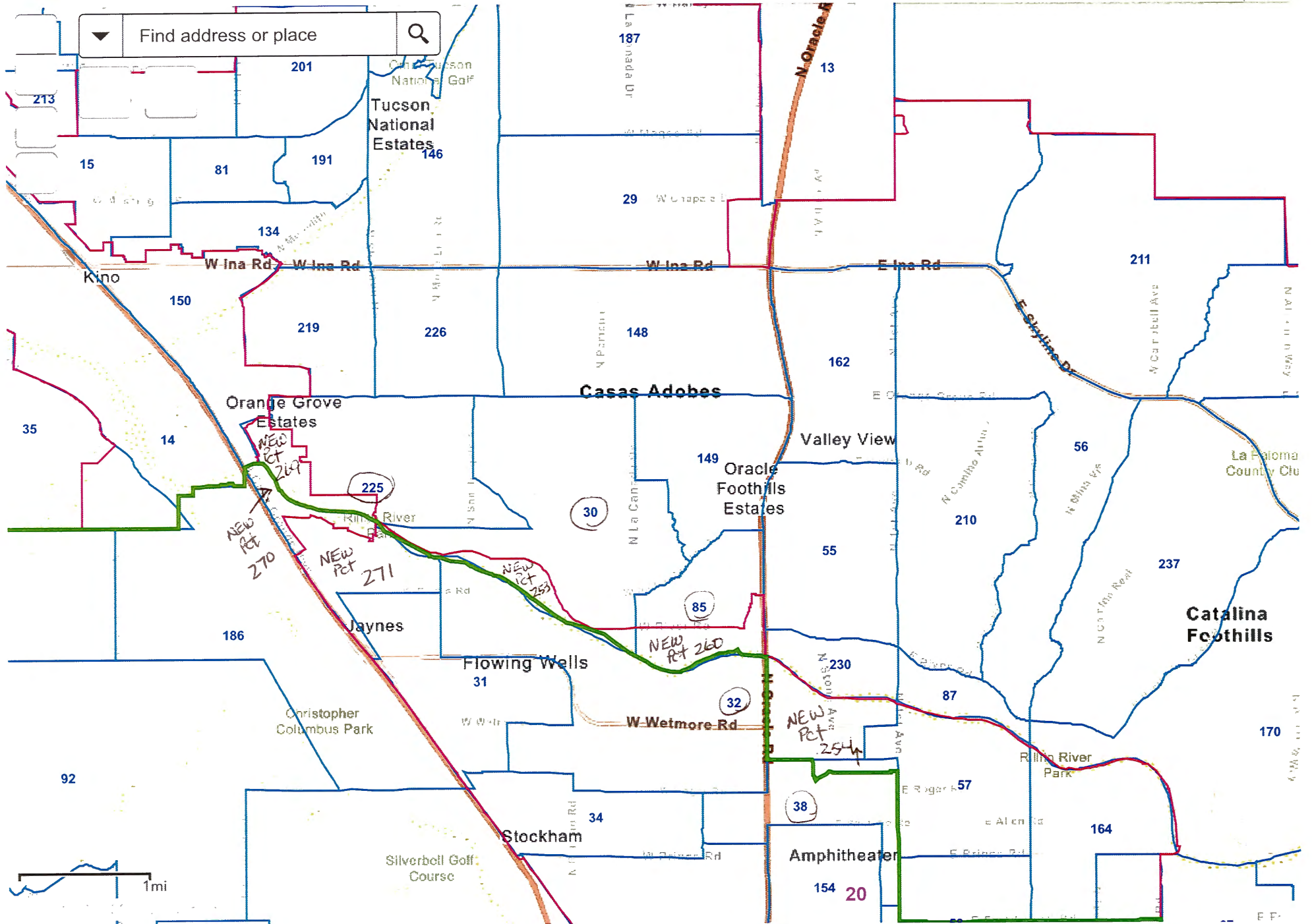
Tucson National Estates

Exchange Pt lines





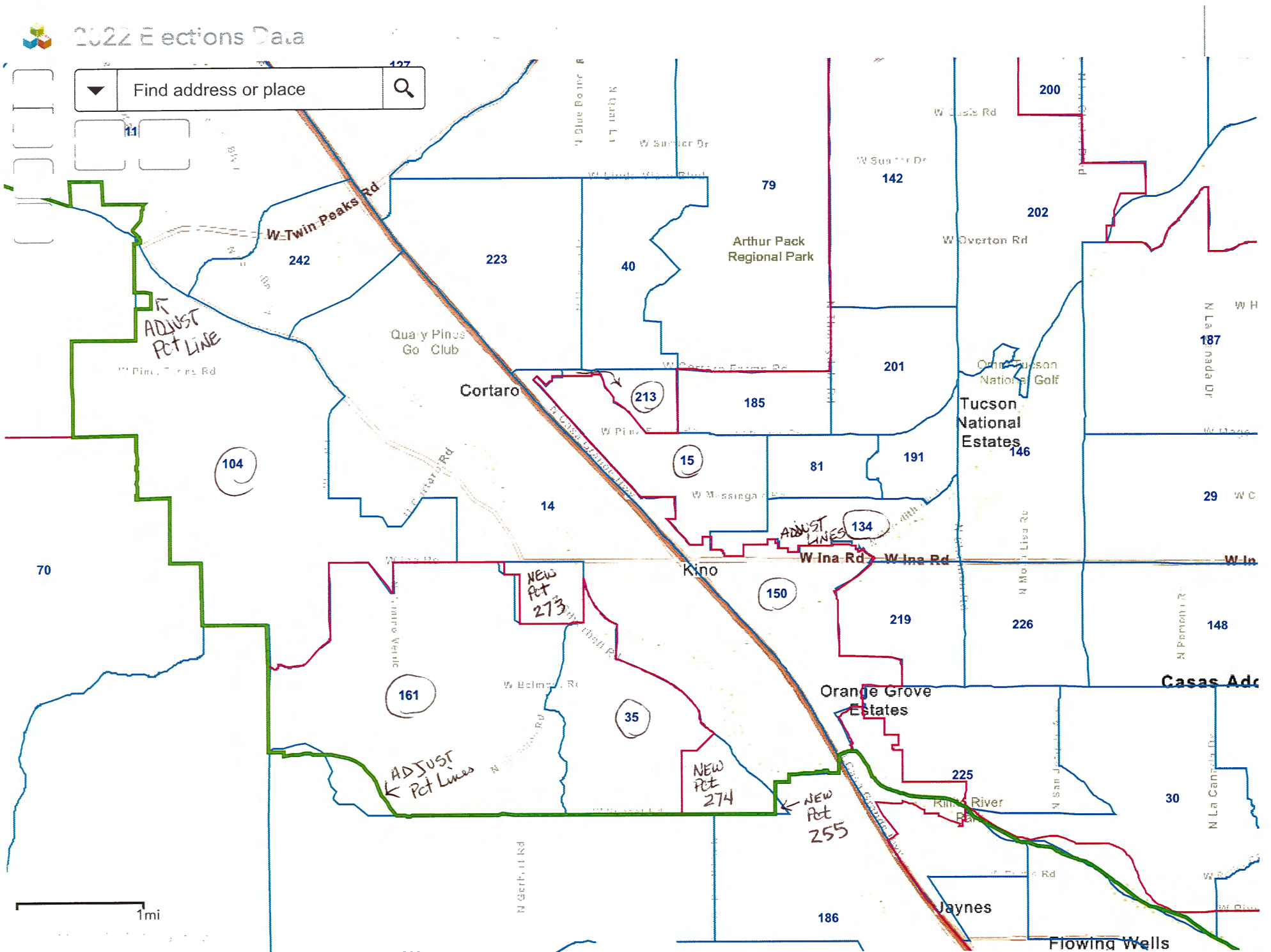
# 2022 Elections Data

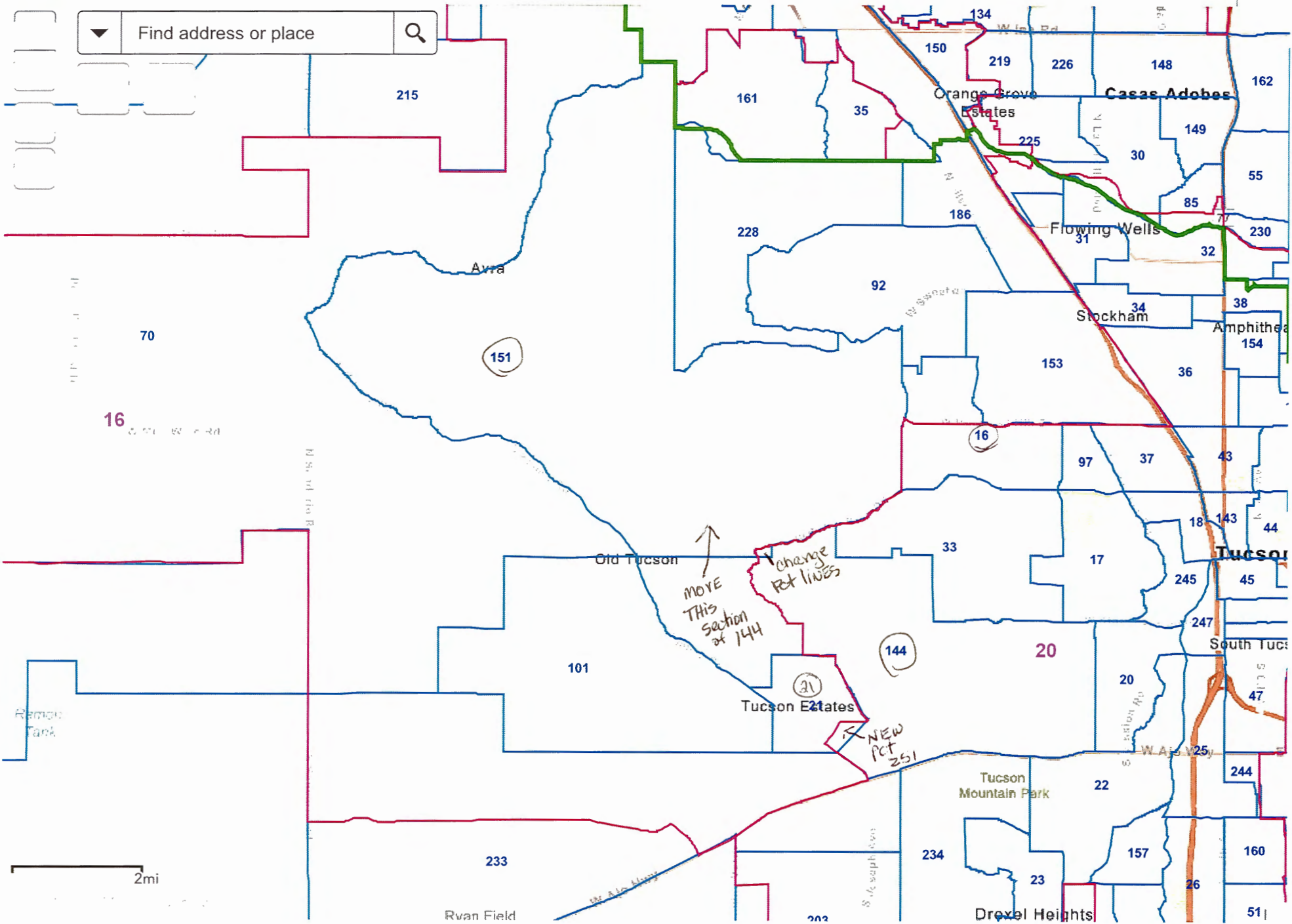




2022 Elections Data

Find address or place







# 2022 Elections Data