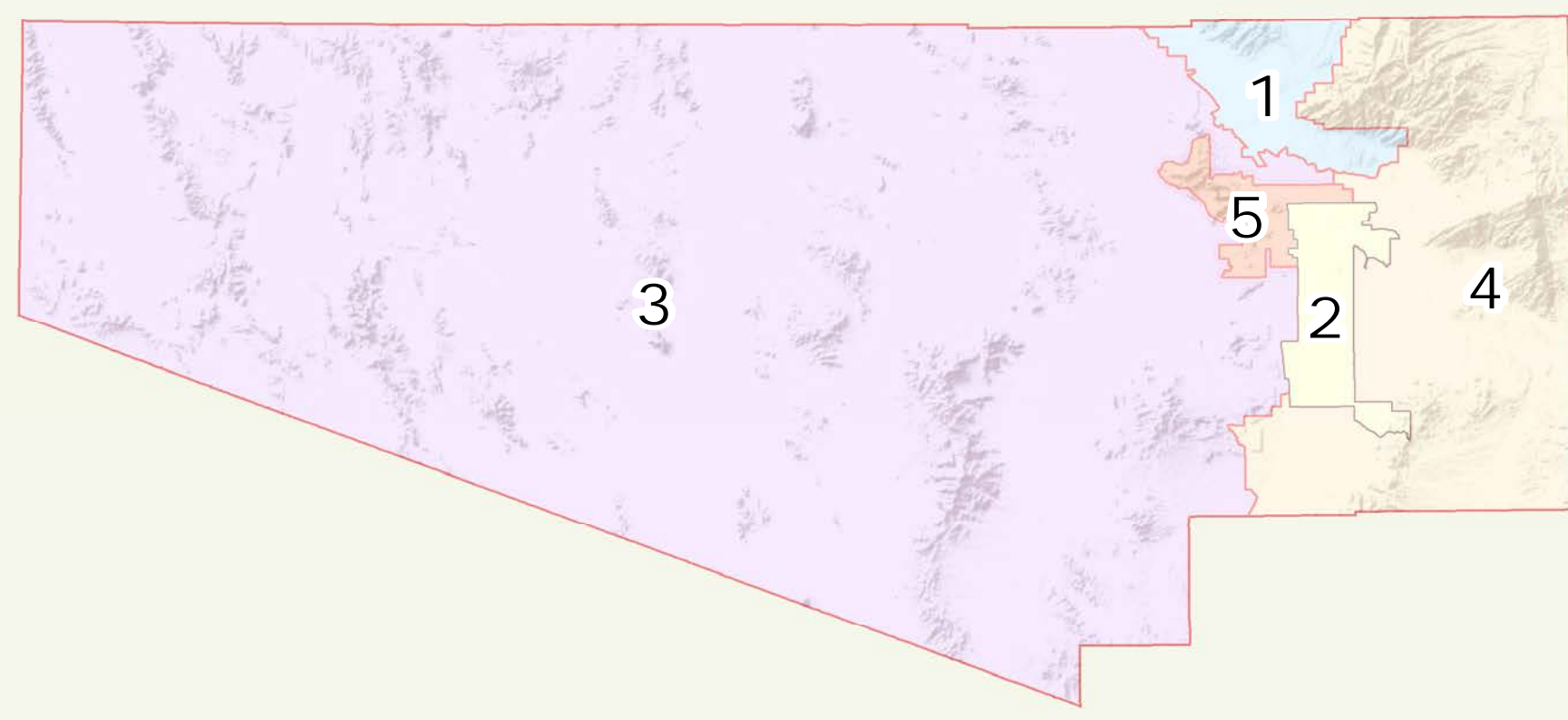


# Pima County RLRRP Recommended Project

## Board of Supervisor District 4

### Steve Christy



BOARD OF SUPERVISORS DISTRICTS KEY

### Legend

District 4 Boundary

### Category

- Year 1, Base Funding
- Year 1, Accelerated Funding
- Year 2, Base Funding
- Year 2, Accelerated Funding

### Interstates

- 10
- 19
- State Routes
- Major Streets

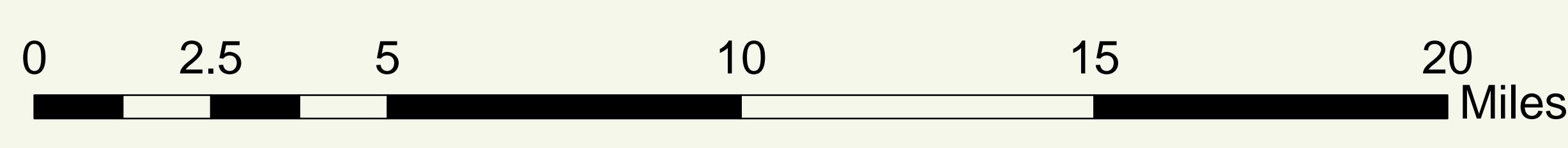

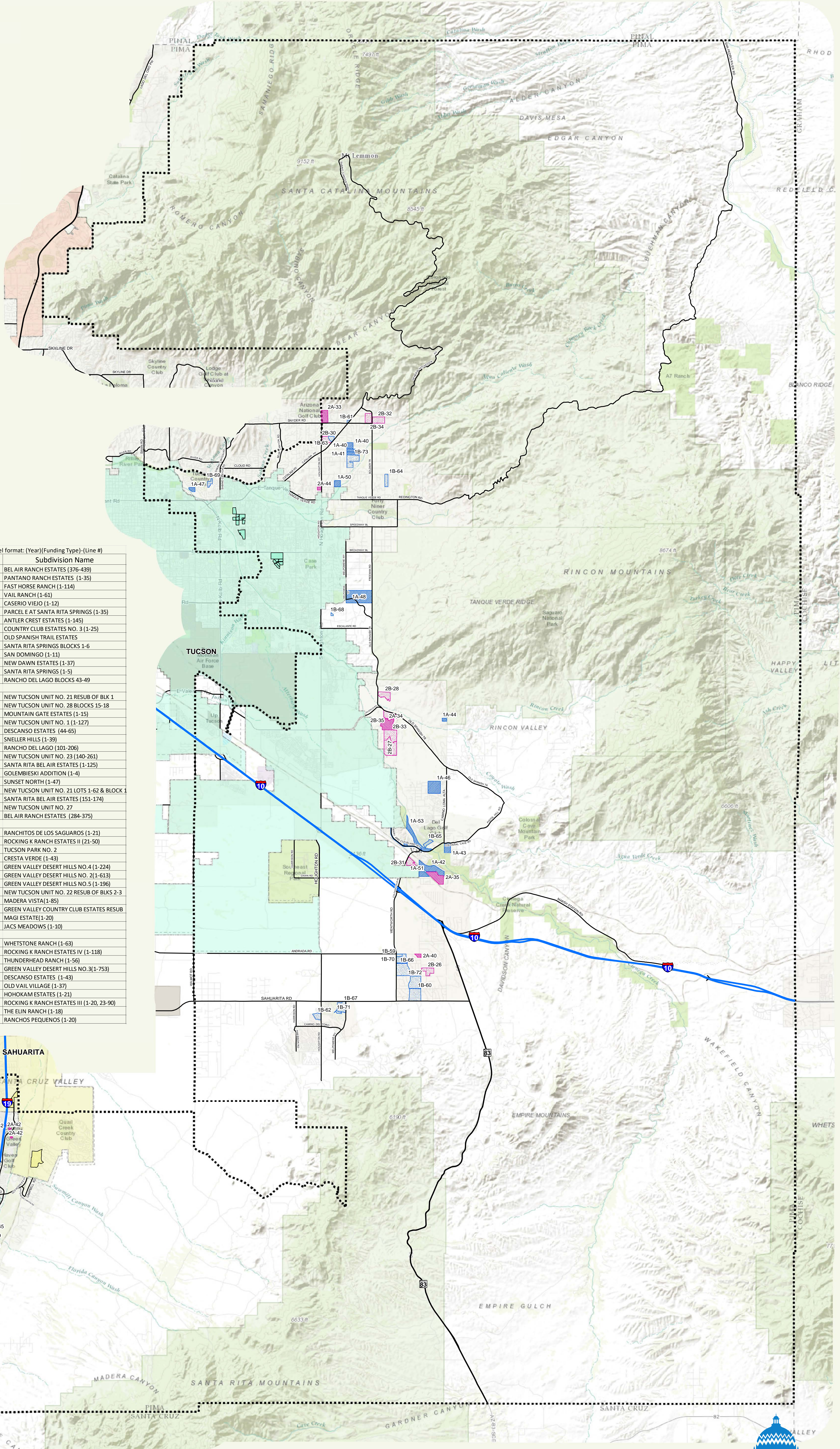
### Projects by Jurisdiction

- Sahuarita
- City of Tucson


### Incorporated Boundaries

- ORO VALLEY
- SAHUARITA
- TUCSON

Label	Year	Funding type	Line #	Subdivision Name
1A-40	1	Accelerated	40	BELAIR RANCH ESTATES (376-439)
1A-41	1	Accelerated	41	PANTANO RANCH ESTATES (1-35)
1A-42	1	Accelerated	42	FAST HORSE RANCH (1-114)
1A-43	1	Accelerated	43	VAIL RANCH (1-61)
1A-44	1	Accelerated	44	CASERO VIEJO (1-12)
1A-45	1	Accelerated	45	PARCEL E AT SANTA RITA SPRINGS (1-35)
1A-46	1	Accelerated	46	ANTLER CREST ESTATES (1-145)
1A-47	1	Accelerated	47	COUNTRY CLUB ESTATES NO. 3 (1-25)
1A-48	1	Accelerated	48	OLD SPANISH TRAIL ESTATES
1A-49	1	Accelerated	49	SANTA RITA SPRINGS BLOCKS 1-6
1A-50	1	Accelerated	50	SAN DOMINGO (1-11)
1A-51	1	Accelerated	51	NEW DAWN ESTATES (1-37)
1A-52	1	Accelerated	52	SANTA RITA SPRINGS (1-5)
1A-53	1	Accelerated	53	RANCHO DEL LAGO BLOCKS 43-49
1B-59	1	Base	59	NEW TUCSON UNIT NO. 21 RESUB OF BLK 1
1B-60	1	Base	60	NEW TUCSON UNIT NO. 28 BLOCKS 15-18
1B-61	1	Base	61	MOUNTAIN GATE ESTATES (1-15)
1B-62	1	Base	62	NEW TUCSON UNIT NO. 1 (1-127)
1B-63	1	Base	63	DESCANSO ESTATES (44-65)
1B-64	1	Base	64	SNELLER HILLS (1-39)
1B-65	1	Base	65	RANCHO DEL LAGO (101-206)
1B-66	1	Base	66	NEW TUCSON UNIT NO. 23 (140-261)
1B-67	1	Base	67	SANTA RITA BEL AIR ESTATES (1-125)
1B-68	1	Base	68	GOLEMBSKI ADDITION (1-4)
1B-69	1	Base	69	SUNSET NORTH (1-47)
1B-70	1	Base	70	NEW TUCSON UNIT NO. 21 LOTS 1-62 & BLOCK 1
1B-71	1	Base	71	SANTA RITA BEL AIR ESTATES (151-174)
1B-72	1	Base	72	NEW TUCSON UNIT NO. 27
1B-73	1	Base	73	BEL AIR RANCH ESTATES (284-375)
2A-33	2	Accelerated	33	RANCHITOS DE LOS SAHUAROS (1-21)
2A-34	2	Accelerated	34	ROCKING K RANCH ESTATES II (21-50)
2A-35	2	Accelerated	35	TUCSON PARK NO. 2
2A-36	2	Accelerated	36	CRESTA VERDE (1-43)
2A-37	2	Accelerated	37	GREEN VALLEY DESERT HILLS NO. 4 (1-224)
2A-38	2	Accelerated	38	GREEN VALLEY DESERT HILLS NO. 3 (1-613)
2A-39	2	Accelerated	39	GREEN VALLEY DESERT HILLS NO. 5 (1-196)
2A-40	2	Accelerated	40	NEW TUCSON UNIT NO. 22 RESUB OF BLKS 2-3
2A-41	2	Accelerated	41	MADERA VISTA (1-85)
2A-42	2	Accelerated	42	GREEN VALLEY COUNTRY CLUB ESTATES RESUB
2A-43	2	Accelerated	43	MAGI ESTATE (1-20)
2A-44	2	Accelerated	44	JACS MEADOWS (1-10)
2B-26	2	Base	26	WHETSTONE RANCH (1-63)
2B-27	2	Base	27	ROCKING K RANCH ESTATES IV (1-118)
2B-28	2	Base	28	THUNDERHEAD RANCH (1-56)
2B-29	2	Base	29	GREEN VALLEY DESERT HILLS NO. 3 (1-753)
2B-30	2	Base	30	DESCANSO ESTATES (1-43)
2B-31	2	Base	31	OLD VAIL VILLAGE (1-37)
2B-32	2	Base	32	HONOKAMI ESTATES (1-21)
2B-33	2	Base	33	ROCKING K RANCH ESTATES III (1-20, 23-90)
2B-34	2	Base	34	THE ELIN RANCH (1-18)
2B-35	2	Base	35	RANCHOS PEQUEÑOS (1-20)



1 in = 1.74 miles



The information depicted on this display is the result of digital analysis performed on a variety of databases provided and maintained by several governmental agencies. The accuracy of the information presented is limited to the collective accuracy of these databases on the date of the analysis. Pima County Department of Transportation, Transportation Systems Division, Engineering Information Management Section (Maps & Records) makes no claim regarding the accuracy of the information depicted herein. This product is subject to the GIS Division Disclaimer and Use Restrictions of the Pima County Information Technology Dept.