

BOARD OF SUPERVISORS AGENDA ITEM SUMMARY

Requested Board Meeting Date: Dec. 10, 2013
TRANSPORTATION AGENDA

ITEM SUMMARY, JUSTIFICATION and/or SPECIAL CONSIDERATIONS:

Resolution for the Abandonment of a County Highway within the incorporated limits of the City of Tucson, Pursuant to the IGA with the City of Tucson T14S-R14E Section 20, for the Barrio Centro Neighborhood Association.

The purpose of the resolution is to abandon a County Highway that lies within the incorporated limits of the City of Tucson. Said roadway described in attached Exhibit "A".

The petition and County Highway designations were approved by the Board of Supervisors on March 3, 2009, under Proceeding No. 3002, permitting the expenditure of County Bond Funds made available for projects from County Bonds authorized in the November 4, 1997 Special Bond Election.

The project has been completed and the Pima County properties have been designated as Public Road Right-Of-Way as recorded under Sequence No.20090450787. Therefore, it is now time to return the designated roadway to the City of Tucson.

City of Tucson

Proceeding No. A-13-10 – Pima County BOS
District 2 – Ramon Valadez

Set Public Hearing for December 10, 2013

CONTRACT NUMBER (If applicable):

STAFF RECOMMENDATION(S): Approval of an Abandonment Resolution for a County Highway with the City of Tucson.

CLERK OF THE BOARD USE ONLY: BOS MTG. _____
ITEM NO. _____

PIMA COUNTY COST: \$ _____ and/or REVENUE TO PIMA COUNTY \$ _____

FUNDING SOURCE(S): Neighborhood Reinvestment Urban HURF from 1997 Transportation Bond Election,
under DOT-41(A project that allocates HURF funds for neighborhood transportation improvements).
(i.e. General Fund, State Grant Fund, Federal Fund, Flood Control Fund, Stadium District Fund, etc.)

ADVERTISED PUBLIC HEARING: YES X NO

BOARD OF SUPERVISORS DISTRICT: 1 2 X 3 4 5 All

IMPACT:

IF APPROVED:


The improved Roadway for the Pima County Bond Project will be returned to the City of Tucson.

IF DENIED:

The IGA clause requiring roadways abandoned back to the City of Tucson upon completion of project construction would not be implemented.

DEPARTMENT NAME: Transportation

DEPARTMENT DIRECTOR: Priscilla Cornelio, P.E.



PROJECT MANAGER: Glen Dickens, Director's Office 724-6410

CONTACT PERSON: * Claire Logue -EIM Office ext.: 724-6332

*return item to processing contact

RESOLUTION AND ORDER NO. 2013 - _____

**A RESOLUTION AND ORDER OF THE BOARD OF SUPERVISORS OF
PIMA COUNTY, ARIZONA, ABANDONING A COUNTY HIGHWAY
WITHIN THE INCORPORATED LIMITS OF THE CITY OF TUCSON
FOR THE BARRIO CENTRO NEIGHBORHOOD ASSOCIATION
PROJECT.**

UNDER PROCEEDING NO. A-13-10

WHEREAS, the Pima County Board of Supervisors established a portion of the BARRIO CENTRO Neighborhood Association Project within the incorporated limits of the City of Tucson as a County Highway Resolution and Order Number 2009 – 31 (under Establishment Proceeding Number 3002) and as depicted in attached Exhibit A, and

WHEREAS, the establishment of said roadway was accomplished for the purpose of performing bond funded roadway improvements made pursuant to an intergovernmental agreement between Pima County and the City of Tucson, and

WHEREAS, the City of Tucson has inspected, approved and accepted the completed improvements to the aforementioned roadway and agreed by way of the aforementioned intergovernmental agreement to accept said improvements into the City's roadway maintenance system, and

WHEREAS, the Board of Supervisors is authorized by A.R.S. § 28-6701(B) and A.R.S. § 28-7212(B) to abandon to an incorporated city or town that portion of a county highway lying within the incorporated limits of the city or town,

NOW, THEREFORE, IT IS HEREBY RESOLVED by the Board of Supervisors of Pima County that:

1. The county highway established by Pima County Board of Supervisors Resolution and Order Number 2009 - 31 (under Establishment Proceeding Number 3002) is hereby ordered abandoned to the City of Tucson effective the date of this Order.

2. It is further ordered that the Clerk of the Board of Supervisors shall record this Resolution and Order, together with a map of said highway abandoned, in the Office of the County Recorder, Pima County, Arizona.

3. The various County officers and employees are authorized and directed to perform all acts necessary or desirable to give effect to this Resolution.


BE IT RESOLVED by the Board of Supervisors of Pima County, Arizona, this 10th day of December, 2013.

Ramón O. Valadez, Chairman
Pima County Board of Supervisors

ATTEST:

Robin Brigode, Clerk of the Board

APPROVED AS TO FORM:



Deputy County Attorney

NOTICE OF PUBLIC HEARING

PIMA COUNTY BOARD OF SUPERVISORS

Notice is hereby given that the Pima County Board of Supervisors will hold a public hearing for the proposed Abandonment of all that area contained within the plat of Eastmoor Subdivision recorded in Book 9 of Maps and Plats of Page 78, which is within the BARRIO CENTRO NEIGHBORHOOD Association, in a portion of section 20, Township 14 South, Range 14 East, Gila and Salt River Meridian, MORE PARTICULARLY DESCRIBED AS FOLLOWS:

SEE EXHIBIT "A"

The public hearing for the Abandonment of these roads under Proceeding Number A-13-10 will be held on Tuesday, December 10th, 2013, at 9:00 a.m., or thereafter, located at the Pima County Administration Building, Board of Supervisors Hearing Room, 130 West Congress, 1st Floor, Tucson, Arizona.

A copy of the proposed Abandonment for the aforementioned road can be obtained at the Pima County Department of Transportation, 201 North Stone Avenue, 5th floor or by calling (520) 724-6332.

Dated this 13th day of NOVEMBER, 2013



Priscilla S. Cornelio, P.E. Director
Pima County Department of Transportation



Pima County
Survey

11 September 2013

EXHIBIT "A"
LEGAL DESCRIPTION
ABANDONMENT PROCEEDINGS NUMBER A-13-10
BARRIO CENTRO NEIGHBORHOOD

All that portion of Section 20, Township 14 South, Range 14 East, Gila & Salt River Meridian, Pima County, Arizona, as described in Sequence No. 20090450787, Docket 13510 at Page 3974 as Establishment Proceeding Number 3002, more particularly described as follows:

ALL of that area contained within the plat of Eastmoor subdivision recorded in Book 9 of Maps and Plats at Pages 78, records of Pima County, Arizona;


AND ALL of that area contained within the plat of El Campo Estates subdivision recorded in Book 7 of Maps and Plats at Pages 85, records of Pima County, Arizona;

AND ALL of that area contained within the plat of First Addition Lots 1 Thru 10 and Common Areas A & B subdivision recorded in Book 33 of Maps and Plats at Pages 68, records of Pima County, Arizona;

AND ALL of that parcel as described in Docket 12035 at Page 716, records of Pima County, Arizona;

AND ALL of that parcel as described in Docket 13197 at Page 289, records of Pima County, Arizona;

AND ALL of that parcel as described in Docket 13296 at Page 1883, records of Pima County, Arizona;

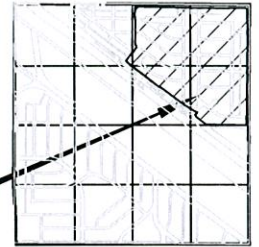


Expires 31 March 2015

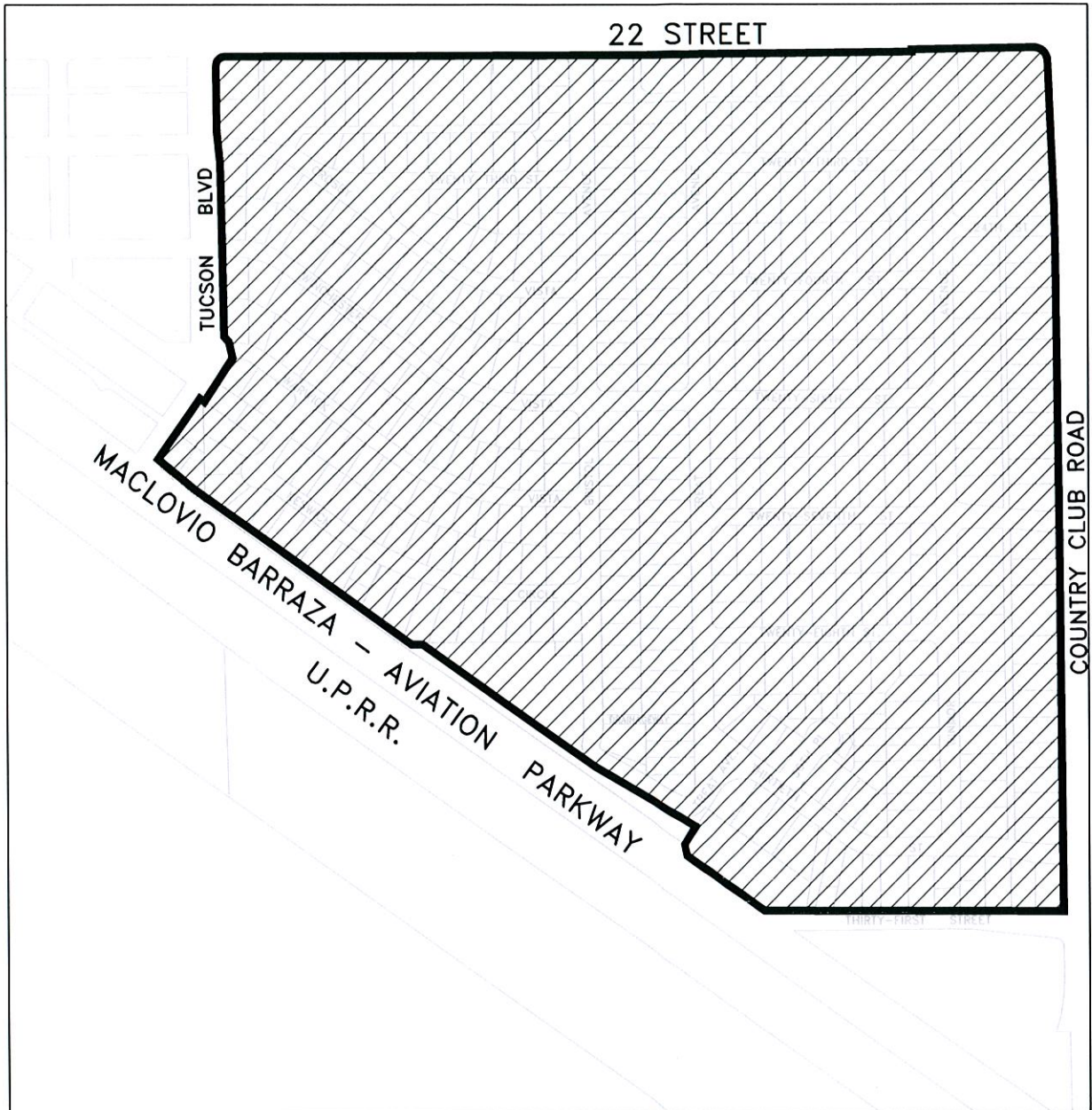
DEPICTION OF EXHIBIT "A"
BARRIO CENTRO NEIGHBORHOOD

SECTION 20
TOWNSHIP 14 SOUTH
RANGE 14 EAST

SUBJECT AREA



SECTION 20 G&SRM
PIMA COUNTY, ARIZONA



ABANDONMENT A-13-10



A-13-10

PIMA COUNTY DEPARTMENT OF TRANSPORTATION
ENGINEERING INFORMATION MANAGEMENT

DRAWING NOT TO SCALE

DRAWN BY: SRBUTLER

DATE: SEPT 2013