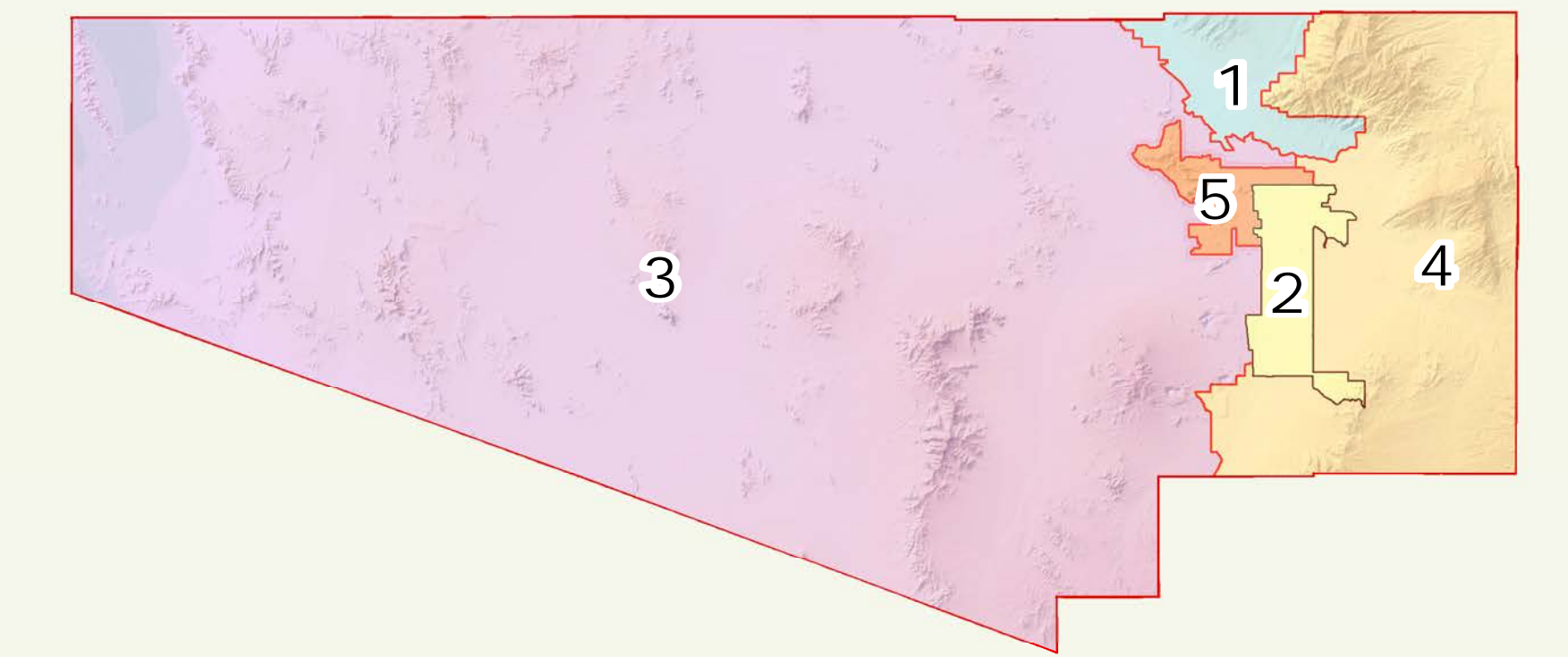



Pima County RLRRP Recommended Projects

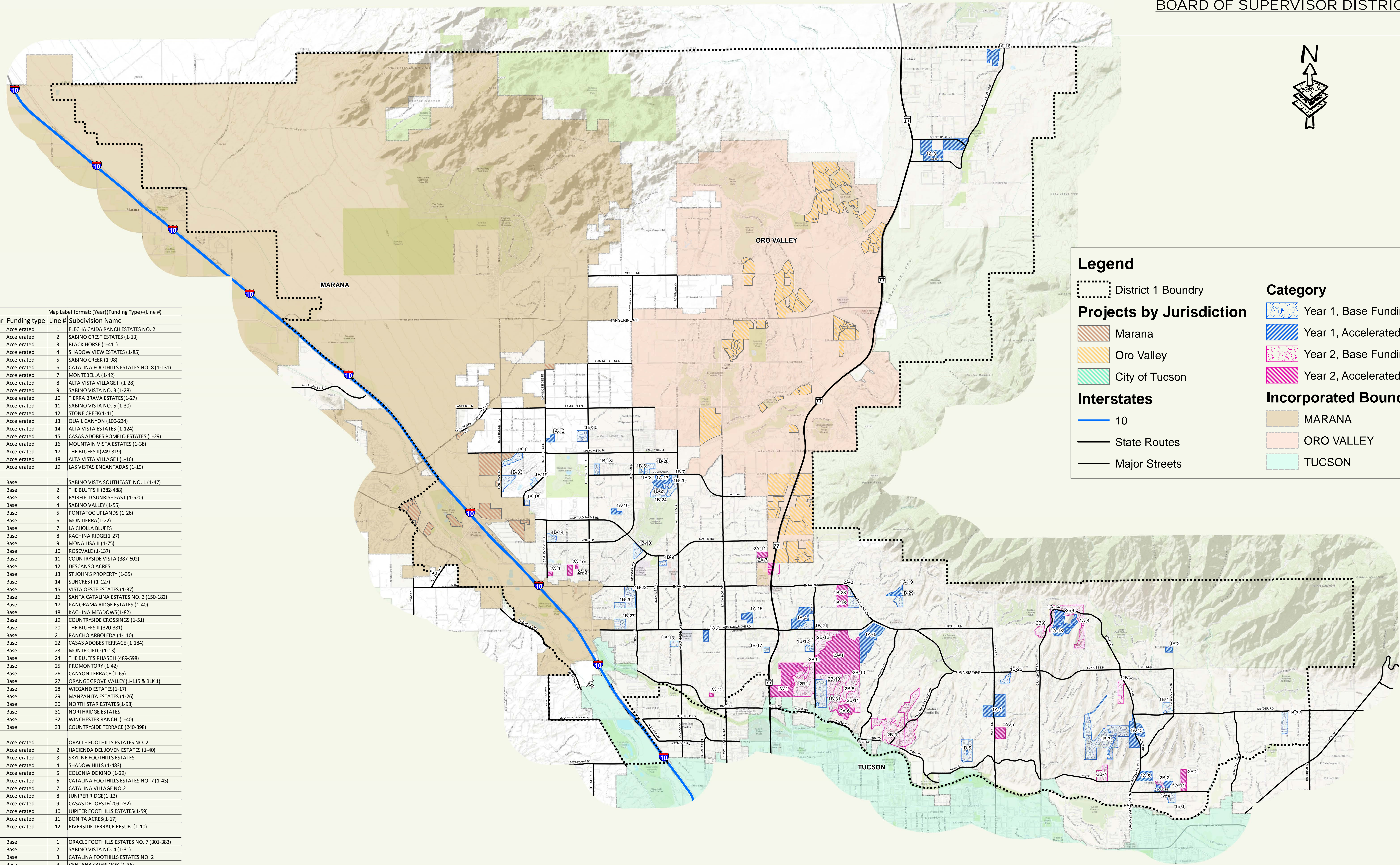
Board of Supervisor District 1
Ally Miller



BOARD OF SUPERVISOR DISTRICTS KEY


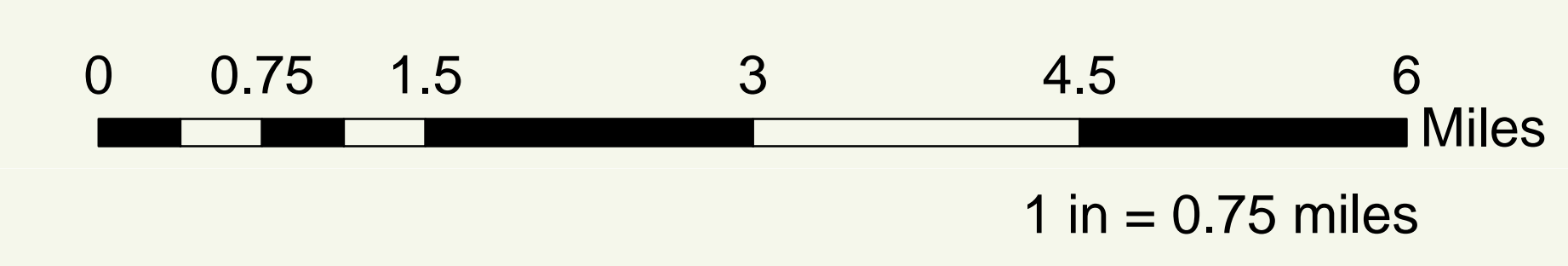


Map Label	Year	Funding type	Line #	Subdivision Name
1A-1	1	Accelerated	1	FLECHA CAIDA RANCHO ESTATES NO. 2
1A-2	1	Accelerated	2	SABINO CREST ESTATES (1-13)
1A-3	1	Accelerated	3	BLACK HORSE (1-411)
1A-4	1	Accelerated	4	SHADOW VIEW ESTATES (1-85)
1A-5	1	Accelerated	5	SABINO CREEK (1-98)
1A-6	1	Accelerated	6	CATALINA FOOTHILLS ESTATES NO. 8 (1-131)
1A-7	1	Accelerated	7	MONTBELLA (1-42)
1A-8	1	Accelerated	8	ALTA VISTA VILLAGE II (1-28)
1A-9	1	Accelerated	9	SABINO VISTA NO. 3 (1-28)
1A-10	1	Accelerated	10	TIERRA BRAVA ESTATES(1-27)
1A-11	1	Accelerated	11	SABINO VISTA NO. 5 (1-30)
1A-12	1	Accelerated	12	STONE CREEK(1-41)
1A-13	1	Accelerated	13	QUAIL CANYON (100-234)
1A-14	1	Accelerated	14	ALTA VISTA ESTATES (1-124)
1A-15	1	Accelerated	15	CASAS ADOBES POMERO ESTATES (1-29)
1A-16	1	Accelerated	16	MOUNTAIN VISTA ESTATES (1-38)
1A-17	1	Accelerated	17	THE BLUFFS II(249-319)
1A-18	1	Accelerated	18	ALTA VISTA VILLAGE I (1-16)
1A-19	1	Accelerated	19	LAS VISTAS ENCANTADAS (1-19)
1B-1	1	Base	1	SABINO VISTA SOUTHEAST NO. 1 (1-47)
1B-2	1	Base	2	THE BLUFFS III (382-488)
1B-3	1	Base	3	FAIRFIELD SUNRISE EAST (1-520)
1B-4	1	Base	4	SABINO VALLEY (1-55)
1B-5	1	Base	5	PONTATOC UPLANDS (1-26)
1B-6	1	Base	6	MONTIERRA(1-22)
1B-7	1	Base	7	LA CHOLLA BLUFFS
1B-8	1	Base	8	KACHINA RIDGE(1-27)
1B-9	1	Base	9	MONA LISA II (1-75)
1B-10	1	Base	10	ROSEVALE (1-137)
1B-11	1	Base	11	COUNTRYSIDE VISTA (387-602)
1B-12	1	Base	12	DESCANSO ACRES
1B-13	1	Base	13	ST JOHN'S PROPERTY (1-35)
1B-14	1	Base	14	SUNCREST (1-127)
1B-15	1	Base	15	VISTA OESTE ESTATES (1-37)
1B-16	1	Base	16	SANTA CATALINA ESTATES NO. 3 (150-182)
1B-17	1	Base	17	PANORAMA RIDGE ESTATES (1-40)
1B-18	1	Base	18	KACHINA MEADOWS(1-82)
1B-19	1	Base	19	COUNTRYSIDE CROSSINGS (1-51)
1B-20	1	Base	20	THE BLUFFS II (320-381)
1B-21	1	Base	21	RANCHO ARBOLEDA (1-110)
1B-22	1	Base	22	CASAS ADOBES TERRACE (1-184)
1B-23	1	Base	23	MONTE CIELO (1-13)
1B-24	1	Base	24	THE BLUFFS PHASE II (489-598)
1B-25	1	Base	25	PROMONTORY (1-42)
1B-26	1	Base	26	CANYON TERRACE (1-65)
1B-27	1	Base	27	ORANGE GROVE VALLEY (1-115 & BLK 1)
1B-28	1	Base	28	WEGAND ESTATES(1-17)
1B-29	1	Base	29	MANZANITA ESTATES (1-26)
1B-30	1	Base	30	NORTH STAR ESTATES(1-98)
1B-31	1	Base	31	NORTHRIDGE ESTATES
1B-32	1	Base	32	WINCHESTER RANCH (1-40)
1B-33	1	Base	33	COUNTRYSIDE TERRACE (240-398)
2A-1	2	Accelerated	1	ORACLE FOOTHILLS ESTATES NO. 2
2A-2	2	Accelerated	2	HACIENDA DELJOVEN ESTATES (1-40)
2A-3	2	Accelerated	3	SKYLINE FOOTHILLS ESTATES
2A-4	2	Accelerated	4	SHADOW HILLS (1-483)
2A-5	2	Accelerated	5	COLONIA DE KINO (1-29)
2A-6	2	Accelerated	6	CATALINA FOOTHILLS ESTATES NO. 7 (1-43)
2A-7	2	Accelerated	7	CATALINA VILLAGE NO.2
2A-8	2	Accelerated	8	JUNIPER RIDGE(1-12)
2A-9	2	Accelerated	9	CASAS DEL OESTE(209-232)
2A-10	2	Accelerated	10	JUPITER FOOTHILLS ESTATES(1-59)
2A-11	2	Accelerated	11	BONITA ACRES(1-17)
2A-12	2	Accelerated	12	RIVERSIDE TERRACE RESUB. (1-10)
2B-1	2	Base	1	ORACLE FOOTHILLS ESTATES NO. 7 (301-383)
2B-2	2	Base	2	SABINO VISTA NO. 4 (1-31)
2B-3	2	Base	3	CATALINA FOOTHILLS ESTATES NO. 2
2B-4	2	Base	4	VENTANA OVERLOOK (1-36)
2B-5	2	Base	5	CATALINA FOOTHILLS ESTATES NO.7 (121-186)
2B-6	2	Base	6	ALTA VISTA (1-98)
2B-7	2	Base	7	RIVER HILLS ESTATES (1-47)
2B-8	2	Base	8	SHADOW RIDGE NORTH NO.2 (7-46)
2B-9	2	Base	9	ORACLE FOOTHILLS ESTATES NO. 8 (1-30)
2B-10	2	Base	10	CATALINA FOOTHILLS ESTATES NO. 7 (187-249)
2B-11	2	Base	11	CATALINA FOOTHILLS ESTATES NO. 7 (44-120)
2B-12	2	Base	12	SHADOW HILLS (484-595)
2B-13	2	Base	13	CATALINA FOOTHILLS ESTATES NO. 7 (250-314)



Legend

- District 1 Boundry
- Projects by Jurisdiction
 - Marana
 - Oro Valley
 - City of Tucson
- Interstates
 - 10
 - State Routes
 - Major Streets
- Category
 - Year 1, Base Funding
 - Year 1, Accelerated Funding
 - Year 2, Base Funding
 - Year 2, Accelerated Funding
- Incorporated Boundaries
 - MARANA
 - ORO VALLEY
 - TUCSON



The information depicted on this display is the result of digital analysis performed on a variety of databases provided and maintained by several governmental agencies. The accuracy of the information presented is limited to the collective accuracy of these databases on the date of the analysis. Pima County Department of Transportation, Transportation Systems Division, Engineering Information Management Section (Maps & Records) makes no claim regarding the accuracy of the information depicted herein. This product is subject to the GIS Division Disclaimer and Use Restrictions of the Pima County Information Technology Dept.