



BOARD OF SUPERVISORS AGENDA ITEM REPORT

Requested Board Meeting Date: August 17, 2015

Title: Co14-14-02 Major Streets and Scenic Routes Plan (MSSRP) Plan Amendments, Pima Prosper

Introduction/Background:

This ordinance updates the MSSRP as approved by the Board of Supervisors on May 19, 2015 as part of Pima Prosper, the Comprehensive Plan Update.

Discussion:

The purpose of the MSSRP is primarily to reserve roadway right-of-way for future widening and improvements if needed. The changes recommended by staff reflect updated population projections, growth planning, and roadway planning needs. In many cases, the right-of-way designation has been reduced and in a few cases major streets have been deleted. Exhibits A and B are presented in 11 x 17 and 8 1/2 x 11 formats for the Board's convenience. The 11 x 17 format is to be attached to the Ordinance.

Conclusion:

This ordinance ratifies the action taken by the Board of Supervisors on May 19, 2015. The changes include separating the MSSRP into two maps (Major Streets Plan and Scenic Routes Plan), adding eleven new major streets, increasing the future right-of-way designation for four major streets, deleting 53 major streets, reducing the future right-of-way designation for 105 major streets, and changing 20 scenic, major streets to scenic routes only (not major). The changes also include a new roadway classification system to depict major streets and their future right-of-way designation on the map.

Recommendation:

Staff recommends the Board of Supervisors adopt Ordinance 2015-_____ Amending the Major Streets and Scenic Routes Plan.

Fiscal Impact:

None

Board of Supervisor District:

☐ 1 ☐ 2 ☐ 3 ☐ 4 ☐ 5 ☒ All

Department: DOT, Jonathan Crowe & DSD, Arlan Colton Telephone: 724-6383 / 724-9000

Department Director Signature/Date: *Chad A. Blaylock* July 27, 2015

Deputy County Administrator Signature/Date: *John M. Smith* 7/28/15

County Administrator Signature/Date: *C. D. Melby* 7/29/15



Subject: Co14-14-02

Page 1 of 1

FOR MONDAY, AUGUST 17, 2015 MEETING OF THE BOARD OF SUPERVISORS

TO: HONORABLE BOARD OF SUPERVISORS
FROM: Arlan M. Colton, Planning Director 
Public Works-Development Services Department-Planning Division
DATE: July 27, 2015

ORDINANCE FOR ADOPTION

SUBJECT: Co14-14-02 **MAJOR STREETS AND SCENIC ROUTES PLAN AMENDMENTS,**
PIMA PROSPERS
Owner: Pima County and Multiple Owners
(Districts: ALL)

If approved, adopt ORDINANCE NO. 2015 - _____

OWNERS: Pima County and Multiple Owners
APPLICANT: Pima County Transportation and Development Services Departments
DISTRICTS: All
STAFF CONTACT: Jonathan Crowe / Arlan Colton

JC/AC/CB/ar
Attachments

c: Priscilla Cornelio, Transportation Director
Jonathan Crowe, Principal Planner, Transportation Department
Chris Poirier, Assistant Planning Director
Co14-14-02 File

ORDINANCE 2015-_____

AN ORDINANCE OF THE BOARD OF SUPERVISORS OF PIMA COUNTY, ARIZONA, RELATING TO THE PIMA COUNTY MAJOR STREETS AND SCENIC ROUTES PLAN IN CASE Co14-14-02 MAJOR STREETS AND SCENIC ROUTES PLAN AMENDMENT; AMENDING THE PLAN MAP DEPICTING MAJOR STREETS AND SCENIC ROUTES; AND CREATING TWO SEPARATE PLAN MAPS TITLED "MAJOR STREETS PLAN" AND "SCENIC ROUTES PLAN"

THE BOARD OF SUPERVISORS OF PIMA COUNTY, ARIZONA FINDS THAT:

1. On June 18, 1996 the Board of Supervisors adopted Resolution 1996-119 which amended and adopted the Major Streets and Scenic Routes Plan.
2. On April 8, 2015 the Pima County Planning and Zoning Commission recommended approval of proposed changes to the Major Streets and Scenic Routes Plan in conjunction with Pima Prospers, the Pima County Comprehensive Plan Update, per staff recommendation with amendments.
3. On May 19, 2015 the Pima County Board of Supervisors voted unanimously to adopt proposed changes to the Major Streets and Scenic Routes Plan in conjunction with Pima Prospers, the Pima County Comprehensive Plan Update, per staff recommendation, with amendments, to replace the previous Major Streets and Scenic Routes Plan. The changes include the creation of two maps, the Major Streets Plan, and the Scenic Routes Plan.

BE IT ORDAINED BY THE BOARD OF SUPERVISORS OF PIMA COUNTY, ARIZONA,

Section 1. The Major Streets Plan (Co14-14-02), attached as Exhibit A, and the Scenic Routes Plan, attached as Exhibit B, are hereby adopted as approved by the Board of Supervisors on May 19, 2015.

Section 2. The effective date of this Ordinance is 30 days after the date of adoption.

Passed and adopted by the Board of Supervisors of Pima County, Arizona, this _____ day of _____, 2015.

Chair, Pima County Board of Supervisors

ATTEST:

Clerk of the Board

APPROVED:

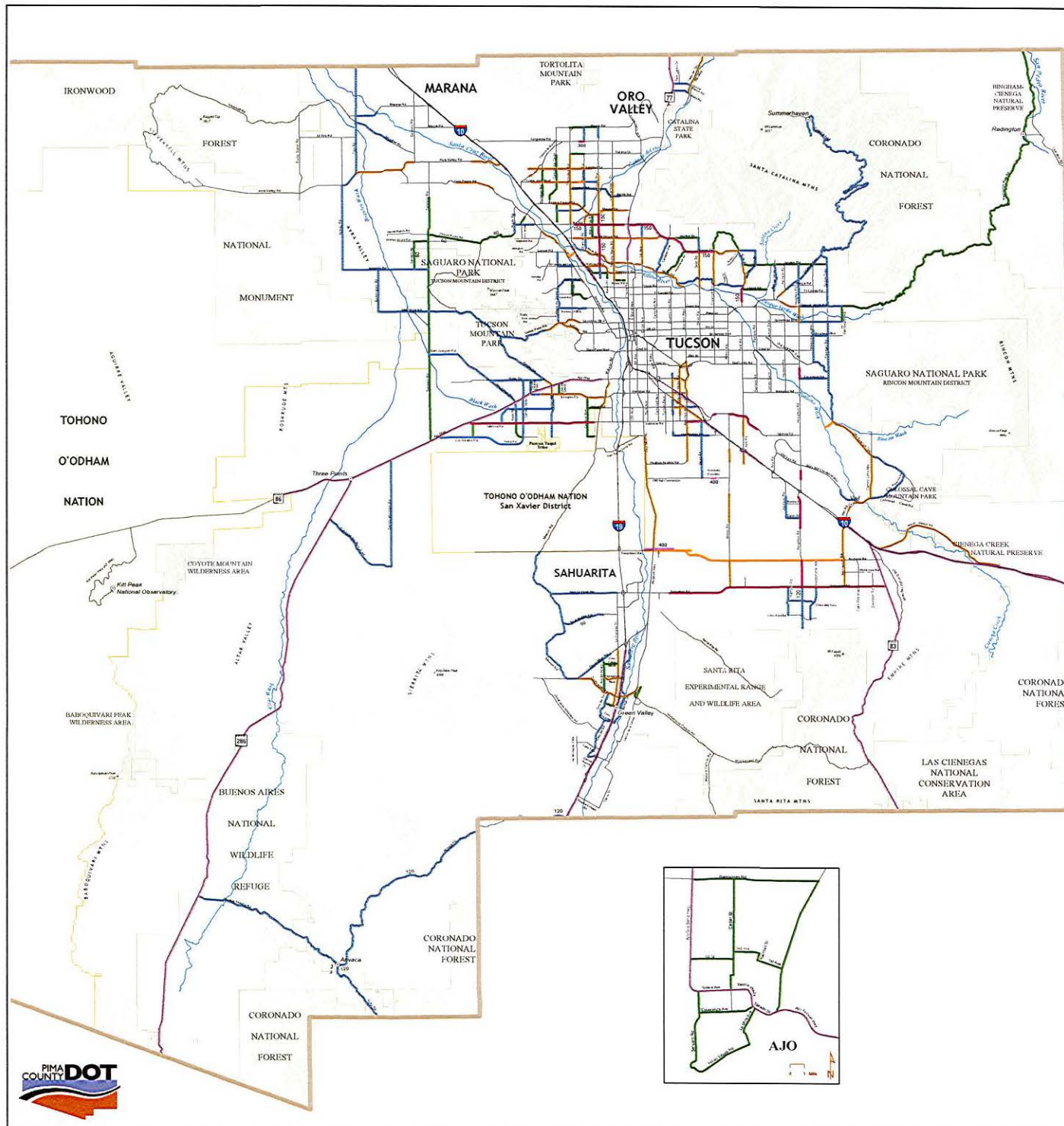


Executive Secretary
Planning and Zoning Commission

APPROVED AS TO FORM:



Deputy County Attorney



PIMA COUNTY

Major Streets Plan

Co-14-14-02
Co-14-79-02
Map re-adopted February 21, 1995 by
Ordinance No. 1995-42
P.C. Zoning Code Sec. 18.77.030 and 18.77.040

Map amended:
6/18/96; 12/16/97; 5/19/98; 10/6/98; 6/15/99;
12/14/99; 5/16/00; 12/19/00; 4/2/02; 11/18/03;
5/18/04; 4/15/08; 9/13/09; 2/2/10; 3/8/11; 10/7/14

Web address:
<http://gis.pima.gov/maps/majscenic/>



LEGEND

TRANSPORTATION PLAN SYMBOLS

- Collector - 80ft
- Low Volume Arterial - 90 ft
- Medium Volume Arterial - 150 ft
- High Volume Arterial - 200 ft
- State or Interstate Highway
- 300 Right-of-Way Width Exception

OTHER MAP SYMBOLS

- Current Street
- Prominent River or Wash
- Incorporated City or Town
- Tribal Land
- National Forest or Natural Preserve



PIMA COUNTY

Major Streets Plan

Co-14-14-02
Co-14-79-02
Map re-adopted February 21, 1995 by
Ordinance No. 1995-42
P.C. Zoning Code Sec. 18.77.030 and 18.77.040

Map amended:
6/18/96; 12/16/97; 5/19/98; 10/6/98; 6/15/99;
12/14/99; 5/16/00; 12/19/00; 4/2/02; 11/18/03;
5/18/04; 4/15/08; 9/13/09; 2/2/10; 3/8/11; 10/7/14

Web address:
<http://gis.pima.gov/maps/majscenic/>



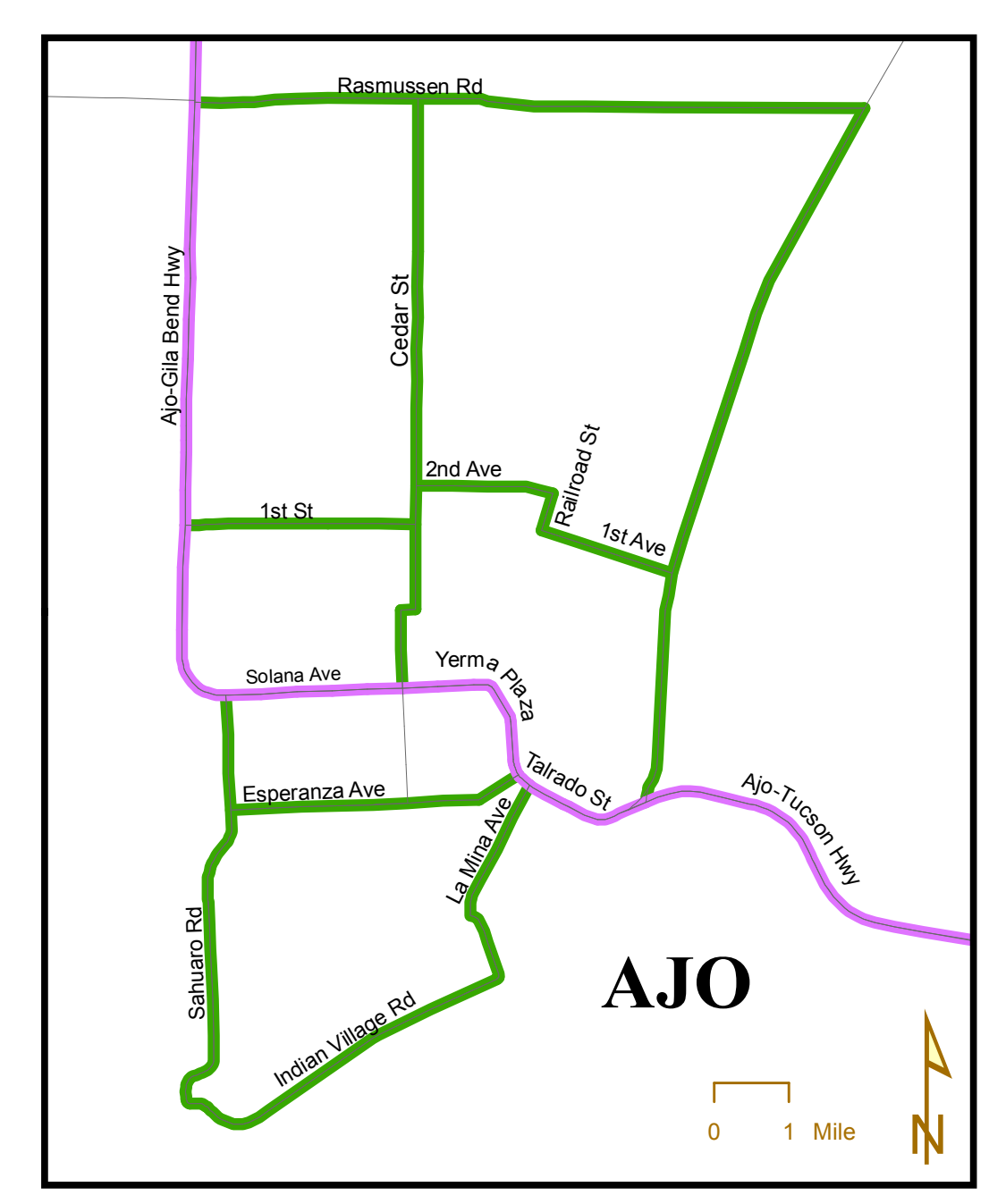
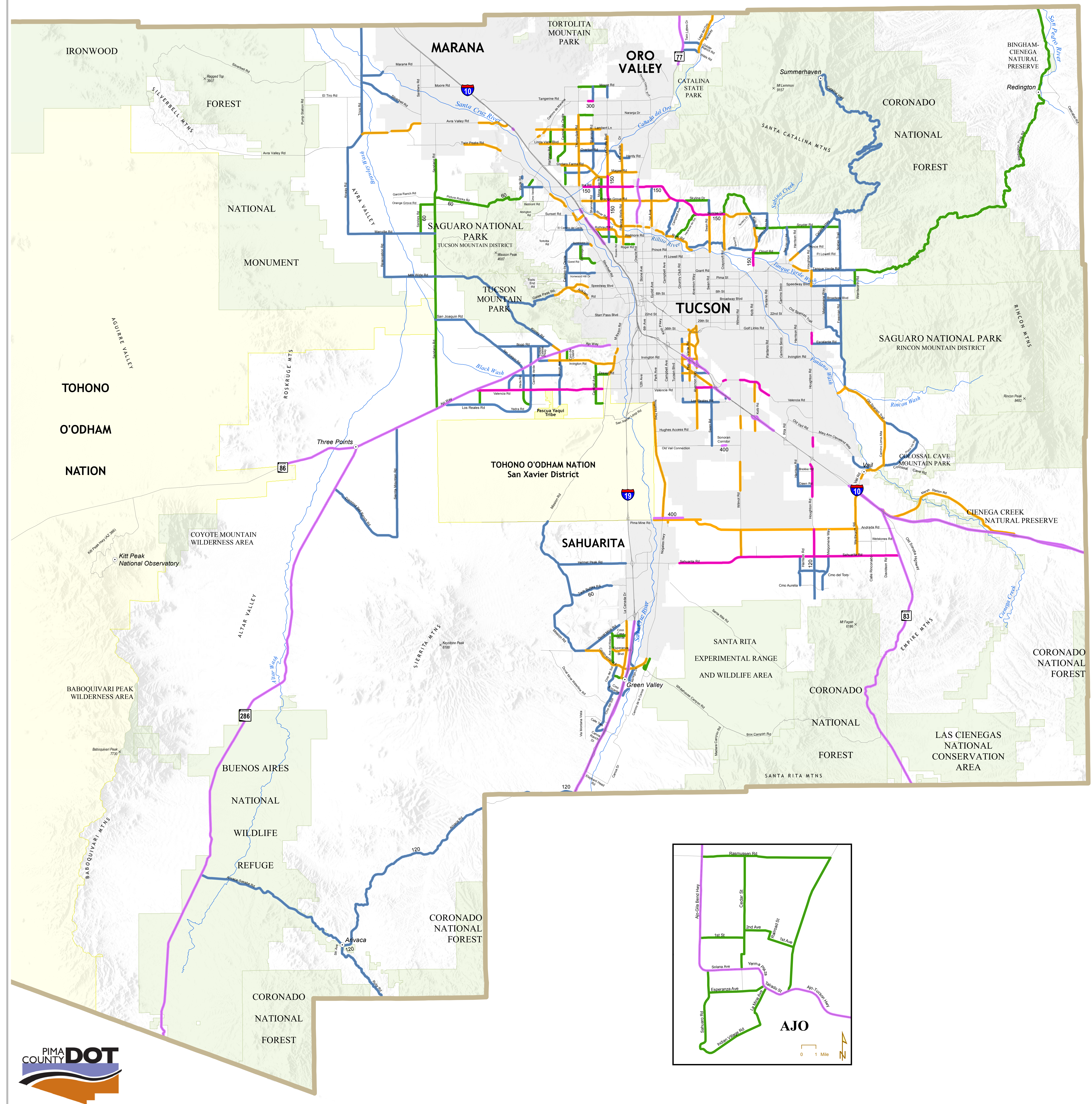
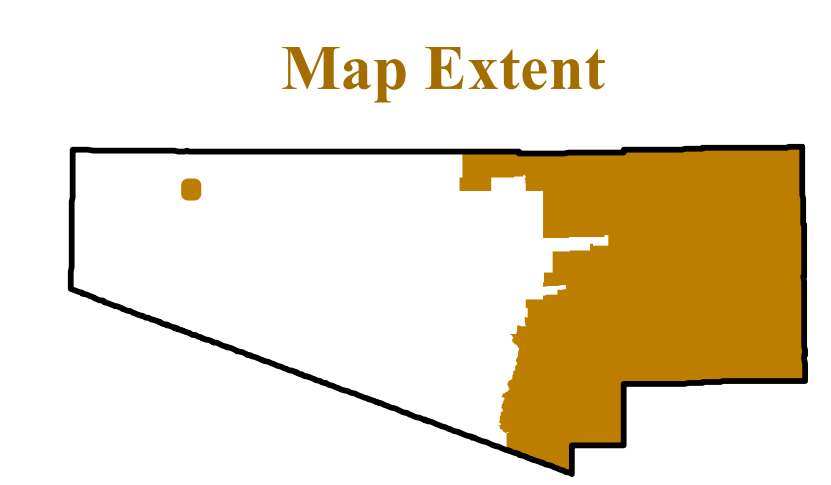
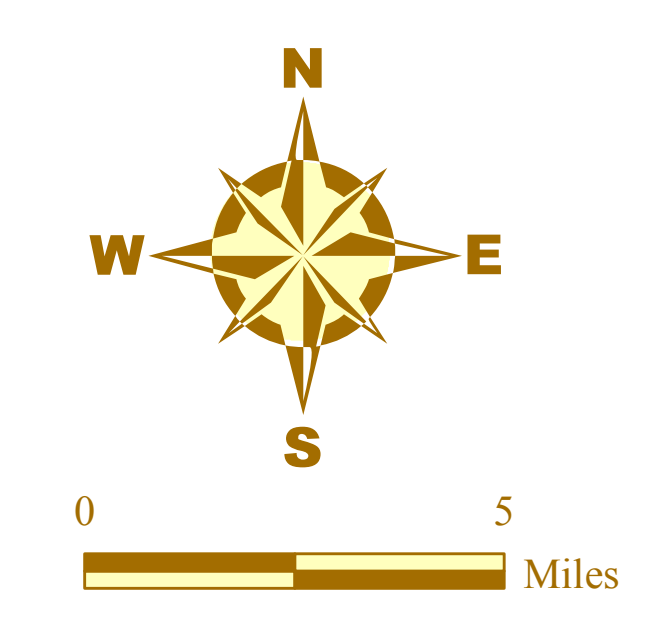
LEGEND

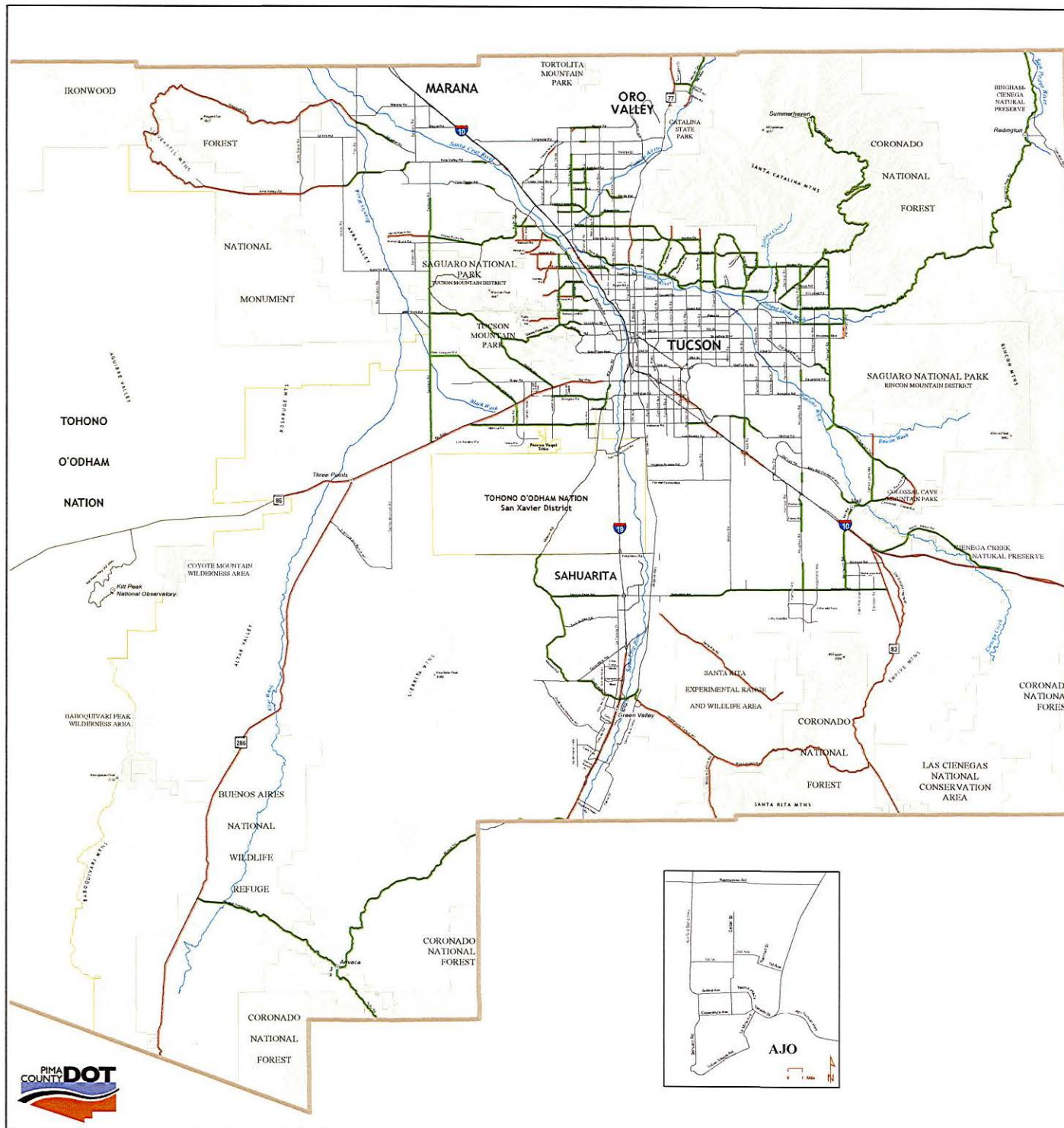
TRANSPORTATION PLAN SYMBOLS

- Collector - 80ft
- Low Volume Arterial - 90 ft
- Medium Volume Arterial - 150 ft
- High Volume Arterial - 200 ft
- State or Interstate Highway
- 300 Right-of-Way Width Exception

OTHER MAP SYMBOLS

- Current Street
- Prominent River or Wash
- Incorporated City or Town
- Tribal Land
- National Forest or Natural Preserve





PIMA COUNTY Scenic Routes Plan

Co-14-14-02
Co-14-79-02
Map re-adopted February 21, 1995 by
Ordinance No. 1995-42
P.C. Zoning Code Sec. 18.77.030 and 18.77.040

Map amended:
6/18/96; 12/16/97; 5/19/98; 10/6/98; 6/15/99;
12/14/99; 5/16/00; 12/19/00; 4/2/02; 11/18/03;
5/18/04; 4/15/08; 9/13/09; 2/2/10; 3/8/11; 10/7/14

Web address:
<http://gis.pima.gov/maps/majscenic/>



LEGEND

TRANSPORTATION PLAN SYMBOLS

- Scenic, Major Route
- Scenic, Not Major Route
- Scenic, State or Interstate Highway

OTHER MAP SYMBOLS

- Current Street
- Prominent River or Wash
- Incorporated City or Town
- Tribal Land
- National Forest or Natural Preserve



PIMA COUNTY

Scenic Routes Plan

Co-14-14-02
Co-14-79-02
Map re-adopted February 21, 1995 by
Ordinance No. 1995-42
P.C. Zoning Code Sec. 18.77.030 and 18.77.040

Map amended:
6/18/96; 12/16/97; 5/19/98; 10/6/98; 6/15/99;
12/14/99; 5/16/00; 12/19/00; 4/2/02; 11/18/03;
5/18/04; 4/15/08; 9/13/09; 2/2/10; 3/8/11; 10/7/14

Web address:
<http://gis.pima.gov/maps/majscenic/>



LEGEND

TRANSPORTATION PLAN SYMBOLS

- Scenic, Major Route
- Scenic, Not Major Route
- Scenic, State or Interstate Highway

OTHER MAP SYMBOLS

- Current Street
- Prominent River or Wash
- Incorporated City or Town
- Tribal Land
- National Forest or Natural Preserve

