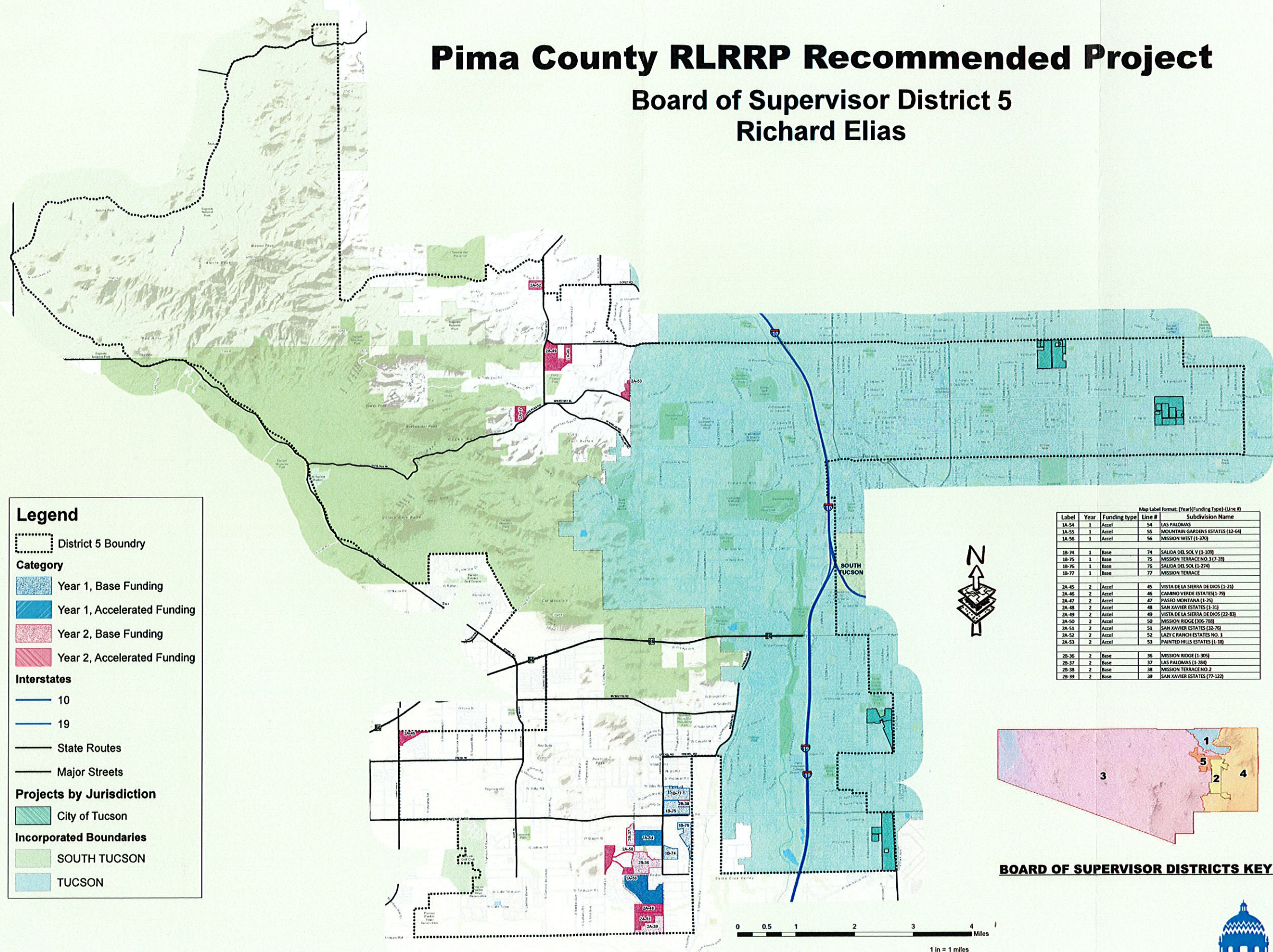


# Pima County RLRRP Recommended Project

## Board of Supervisor District 5

### Richard Elias

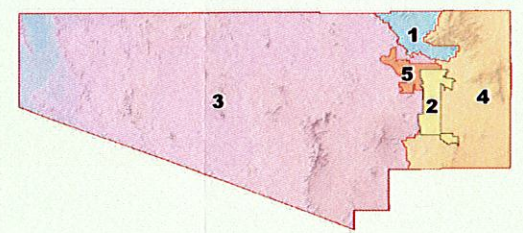


**Legend**

- District 5 Boundry
- Category**
  - Year 1, Base Funding
  - Year 1, Accelerated Funding
  - Year 2, Base Funding
  - Year 2, Accelerated Funding
- Interstates**
  - 10
  - 19
- State Routes**
- Major Streets**
- Projects by Jurisdiction**
  - City of Tucson
- Incorporated Boundaries**
  - SOUTH TUCSON
  - TUCSON

Map Label format: (Year)(Funding Type)-(Line #)

Label	Year	Funding type	Line #	Subdivision Name
1A-54	1	Accret	54	LAS PALOMAS
1A-55	1	Accret	55	INCLYNTAIN GARDENS ESTATES (12-64)
1A-56	1	Accret	56	MISSION WEST (1-378)
1B-74	1	Base	74	SALIDA DEL SOL V (1-309)
1B-75	1	Base	75	MISSION TERRACE NO. 3 (17-28)
1B-76	1	Base	76	SALIDA DEL SOL (12-29)
1B-77	1	Base	77	MISSION TERRACE
2A-45	2	Accret	45	VISTA DE LA SIERRA DE DIOS (1-21)
2A-46	2	Accret	46	CARIBO VERDE ESTATES (1-79)
2A-47	2	Accret	47	PASO MONTANA (1-25)
2A-48	2	Accret	48	SAN XAVIER ESTATES (1-31)
2A-49	2	Accret	49	VISTA DE LA SIERRA DE DIOS (22-83)
2A-50	2	Accret	50	MISSION RIDGE EXH. 708
2A-51	2	Accret	51	SAN XAVIER ESTATES (23-76)
2A-52	2	Accret	52	LAZY C RANCH ESTATES NO. 1
2A-53	2	Accret	53	PAINTED HILLS ESTATES (1-18)
2B-36	2	Base	36	MISSION RIDGE (1-305)
2B-37	2	Base	37	LAS PALOMAS (1-284)
2B-38	2	Base	38	MISSION TERRACE NO. 2
2B-39	2	Base	39	SAN XAVIER ESTATES (77-122)



**BOARD OF SUPERVISOR DISTRICTS KEY**

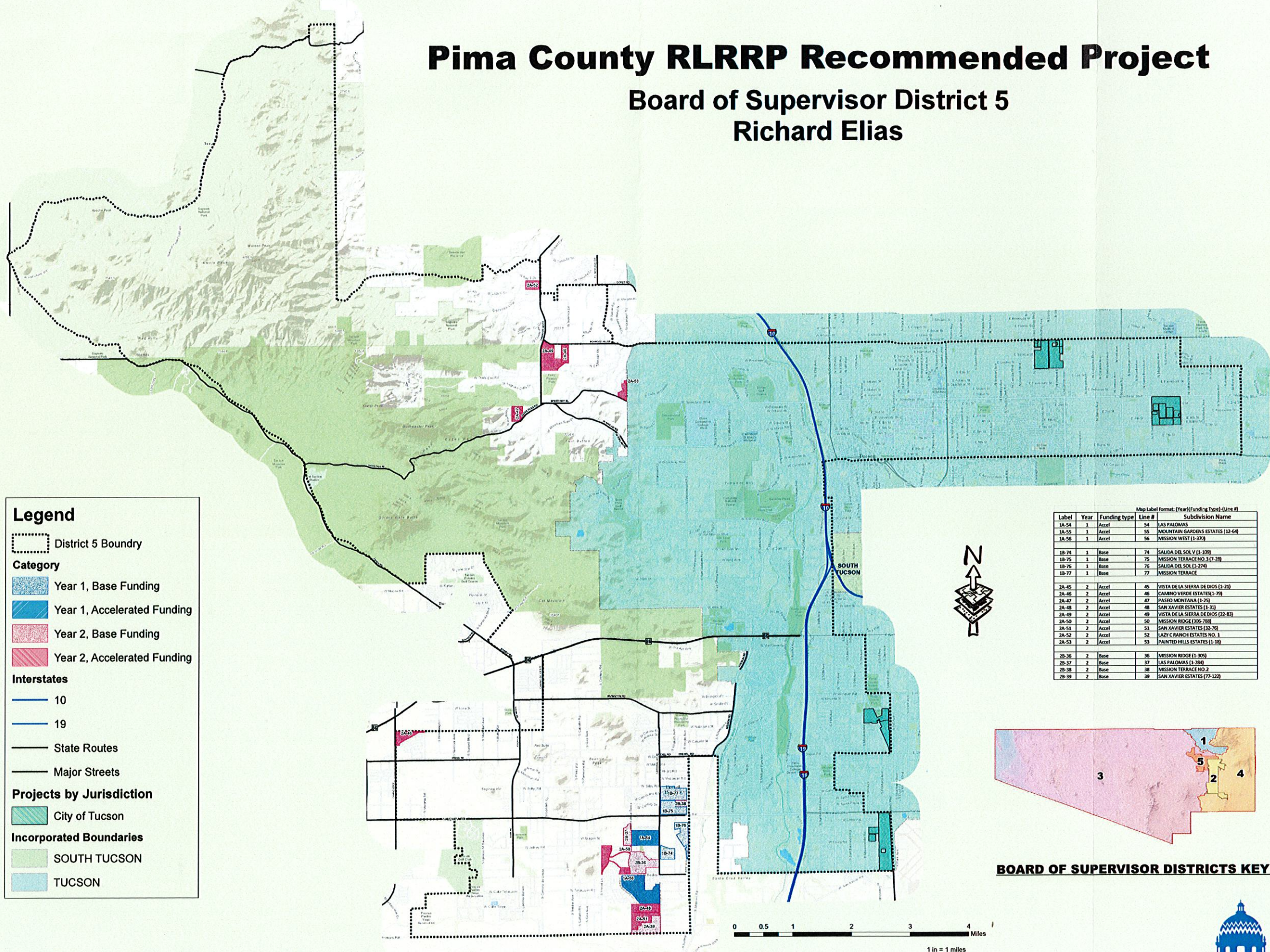


The information depicted on this display is the result of digital analysis performed on a variety of databases provided and maintained by several governmental agencies. The accuracy of the information presented is limited to the collective accuracy of these databases on the date of the analysis. Pima County Department of Transportation, Transportation Systems Division, Engineering Information Management Section (Maps & Records) makes no claim regarding the accuracy of the information depicted herein. This product is subject to the GIS Division Disclaimer and Use Restrictions of the Pima County Information Technology Dept.

# Pima County RLRRP Recommended Project

## Board of Supervisor District 5

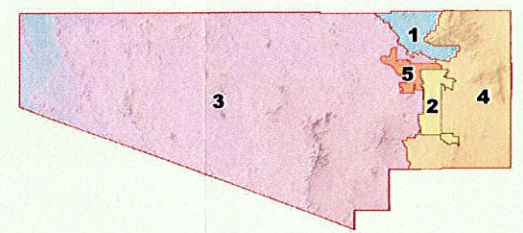
### Richard Elias



**Legend**

- District 5 Boundry
- Category**
  - Year 1, Base Funding
  - Year 1, Accelerated Funding
  - Year 2, Base Funding
  - Year 2, Accelerated Funding
- Interstates**
  - 10
  - 19
- State Routes**
- Major Streets**
- Projects by Jurisdiction**
  - City of Tucson
- Incorporated Boundaries**
  - SOUTH TUCSON
  - TUCSON

Label	Year	Funding type	Line #	Subdivision Name
1A-54	1	Accret	54	LAS PALOMAS
1A-55	1	Accret	55	INCLYBAIN GARDENS ESTATES (12-64)
1A-56	1	Accret	56	MISSION WEST (1-378)
1B-74	1	Base	74	SALIDA DEL SOL V (1-109)
1B-75	1	Base	75	MISSION TERRACE NO.3 (17-28)
1B-76	1	Base	76	SALIDA DEL SOL (1-294)
1B-77	1	Base	77	MISSION TERRACE
2A-45	2	Accret	45	VISTA DE LA SIERRA DE DIOS (1-21)
2A-46	2	Accret	46	CARIBBO VERDE ESTATES (1-79)
2A-47	2	Accret	47	PASO MONTANA (1-25)
2A-48	2	Accret	48	SAN XAVIER ESTATES (1-31)
2A-49	2	Accret	49	VISTA DE LA SIERRA DE DIOS (22-83)
2A-50	2	Accret	50	MISSION RIDGE EXC 788
2A-51	2	Accret	51	SAN XAVIER ESTATES (30-76)
2A-52	2	Accret	52	LAZY C RANCH ESTATES NO. 1
2A-53	2	Accret	53	PAINTED HILLS ESTATES (1-18)
2B-36	2	Base	36	MISSION RIDGE (1-303)
2B-37	2	Base	37	LAS PALOMAS (1-284)
2B-38	2	Base	38	MISSION TERRACE NO.2
2B-39	2	Base	39	SAN XAVIER ESTATES (77-122)



**BOARD OF SUPERVISOR DISTRICTS KEY**



The information depicted on this display is the result of digital analysis performed on a variety of databases provided and maintained by several governmental agencies. The accuracy of the information presented is limited to the collective accuracy of these databases on the date of the analysis. Pima County Department of Transportation, Transportation Systems Division, Engineering Information Management Section (Maps & Records) makes no claim regarding the accuracy of the information depicted herein. This product is subject to the GIS Division Disclaimer and Use Restrictions of the Pima County Information Technology Dept.