



## BOARD OF SUPERVISORS AGENDA ITEM REPORT

Requested Board Meeting Date: 11/19/2024

*\*= Mandatory, information must be provided*

Click or tap the boxes to enter text. If not applicable, indicate "N/A".

**\*Title:**

Consent for Sale of Surplus Property

**\*Introduction/Background:**

Staff asks the Regional Flood Control District ("RFCD") Board of Directors to consent to the sale of a well site located on a portion unimproved land, tax parcels 222-35-0650 and -0660, in Section 15, Township 11 South, Range 14 East and consists of 471.05 square feet (the "Property"). The well on the property No: 55-501049 services 5 parcels within the area and is managed by the Red Range Well Co-op, the well improvements are privately owned by the Co-op. RPS File: Sale-0134

**\*Discussion:**

The consent will authorize Real Property to proceed with the sale of the wellsite by auction to the highest bidder pursuant to A.R.S. Section 48-360 (C)(2). RFCD has been noticed and have no need for the wellsite.

**\*Conclusion:**

The Property will be auctioned pursuant to State Law and sold to the highest bidder.

**\*Recommendation:**

It is recommended that the RFCD Board of Directors authorize the sale of the Property.

**\*Fiscal Impact:**

The property will be auctioned with a minimum bid of \$850.00, which includes a \$750.00 administration fee.

\*Location Map attached

**\*Board of Supervisor District:**

☒ 1 ☐ 2 ☐ 3 ☐ 4 ☐ 5 ☐ All

Department: Real Property Services

Telephone: 520-724-6313

Contact: Ada Griffin

Telephone: 520-724-6462

Department Director Signature: \_\_\_\_\_

Date: 10/25/2024

Deputy County Administrator Signature: \_\_\_\_\_

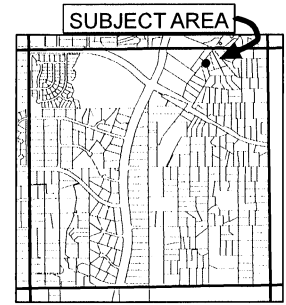
Date: 10/31/2024

County Administrator Signature: \_\_\_\_\_

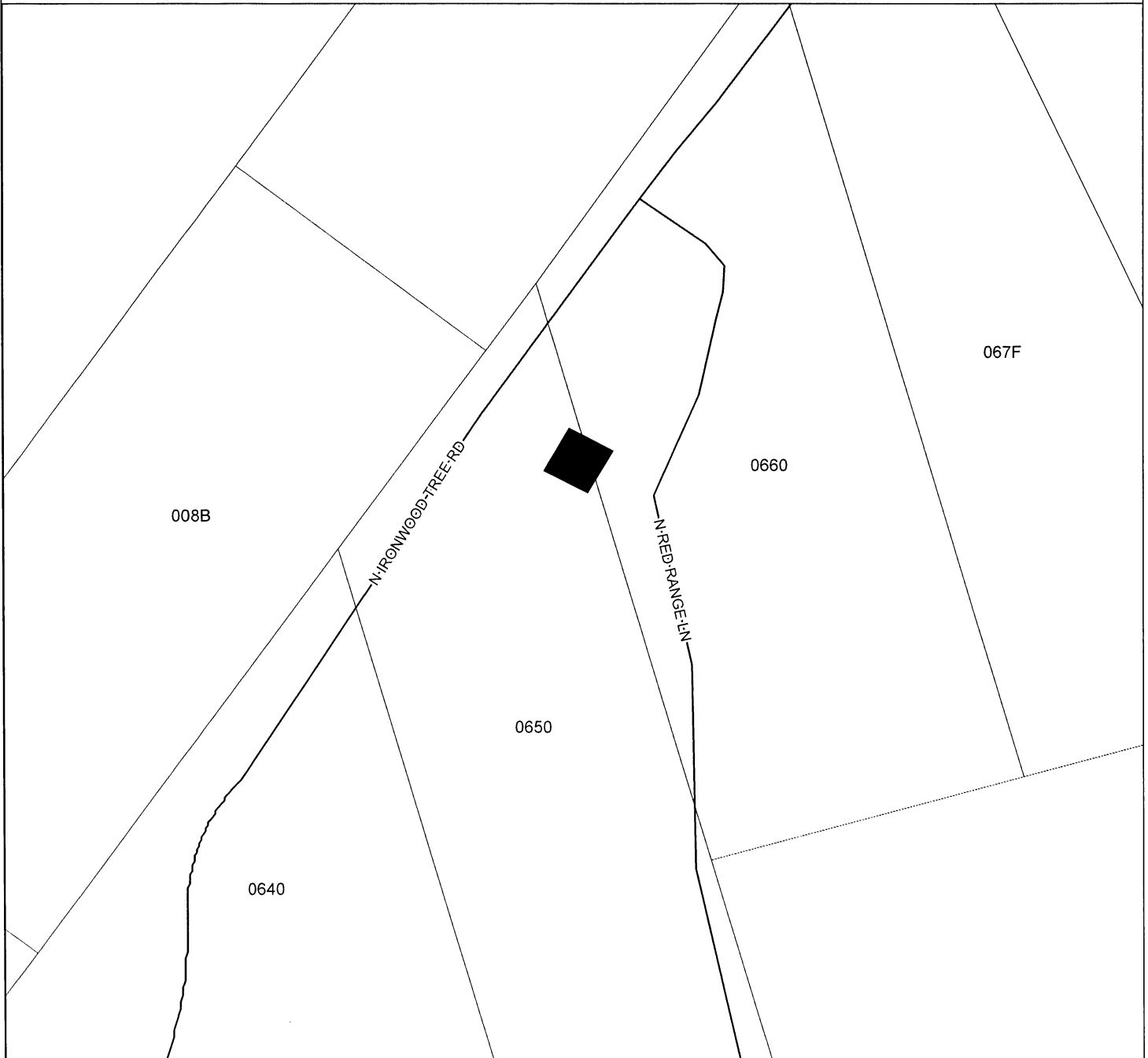
Date: 11-1-2024

# Location map

SECTION 15  
TOWNSHIP 11 SOUTH  
RANGE 14 EAST



SECTION 15 G&SRM  
PIMA COUNTY, ARIZONA



24042


**PIMA COUNTY DEPARTMENT OF TRANSPORTATION  
ENGINEERING INFORMATION MANAGEMENT**

NOT TO SCALE

DRAWN BY: V BATRES

DATE: OCT 2024

## **LEGEND**

 Well site No. 55-501049