

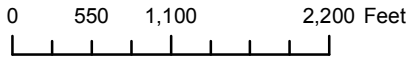
Case #: CO23-08-02

Case Name: POMEGRANATE FARMS SPECIFIC PLAN



Tax Code(s): 210-40-022A, 210-40-023E, 210-40-023F, 210-40-023G



Pictometry International Corp. USDA National Agricultural Imagery Program (NAIP). Pima County Association of Governments (PAC).







**PIMA COUNTY DEVELOPMENT SERVICES DEPARTMENT
PLANNING DIVISION**

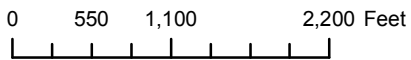
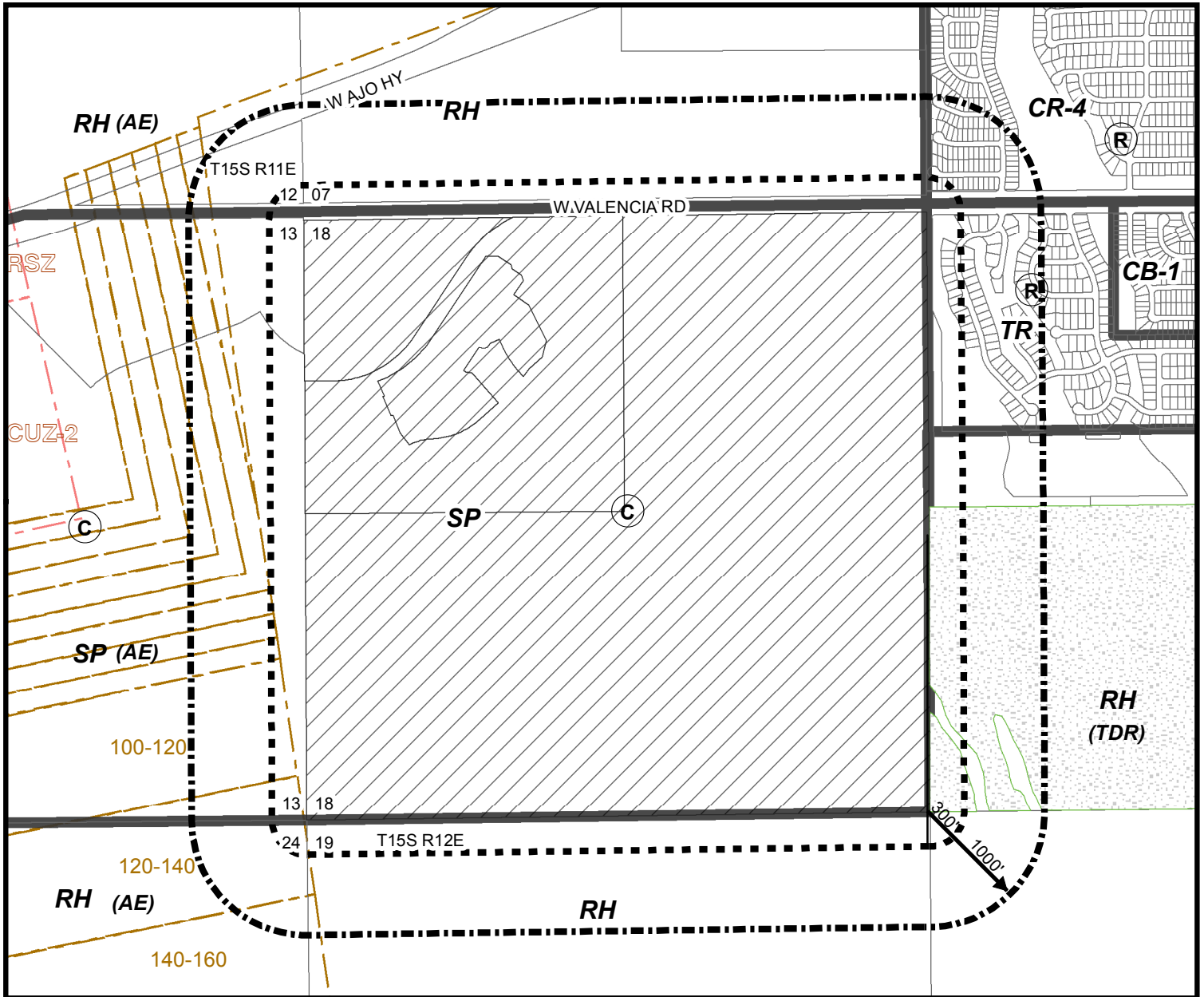
	Notes: Modification (Substantial Change) of Specific Plan			
	PIMA COUNTY COMPREHENSIVE PLAN CO7-13-10			
	Planning & Zoning Hearing: 09/28/16 (scheduled)	Board of Supervisors Hearing: 10/18/16 (scheduled)		
	Base Map(s): 65, 102	Map Scale: 1:16,000	Map Date: 08/30/16	

Case #: CO23-08-02



Case Name: POMEGRANATE FARMS SPECIFIC PLAN

Tax Code(s): 210-40-022A, 210-40-023E, 210-40-023F, 210-40-023G

-  1000' Notification Area
-  300' Notification Area
-  Subject Property
-  Zoning Boundary



**PIMA COUNTY DEVELOPMENT SERVICES DEPARTMENT
PLANNING DIVISION**

	Notes: Modification (Substantial Change) of Specific Plan			
	PIMA COUNTY COMPREHENSIVE PLAN CO7-13-10			
	Planning & Zoning Hearing: 09/28/16 (scheduled)	Board of Supervisors Hearing: 10/18/16 (scheduled)		
	Base Map(s): 65, 102	Map Scale: 1:16,000	Map Date: 08/30/16	